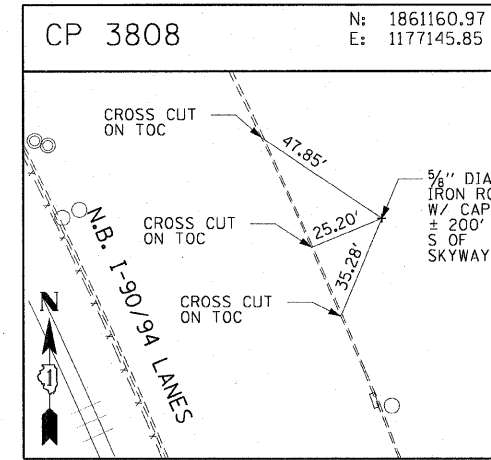
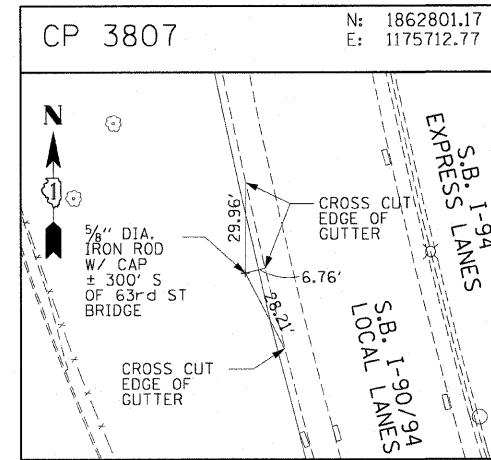
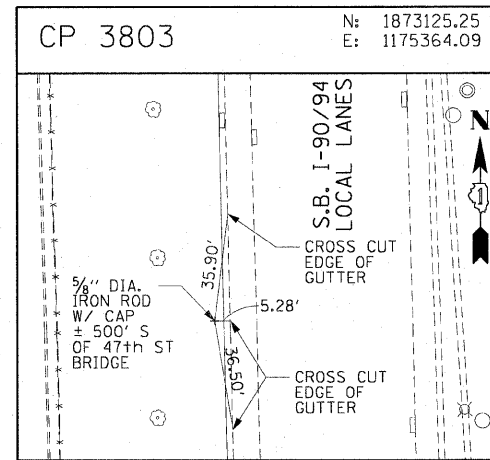
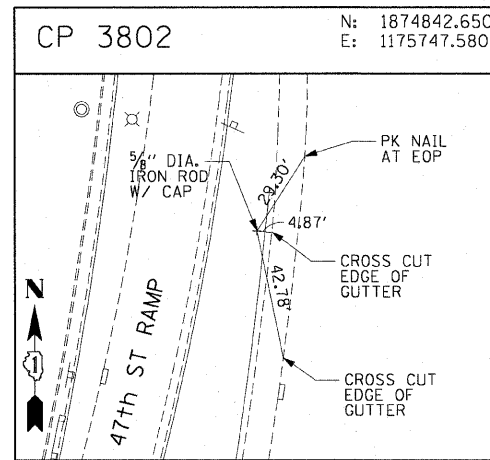
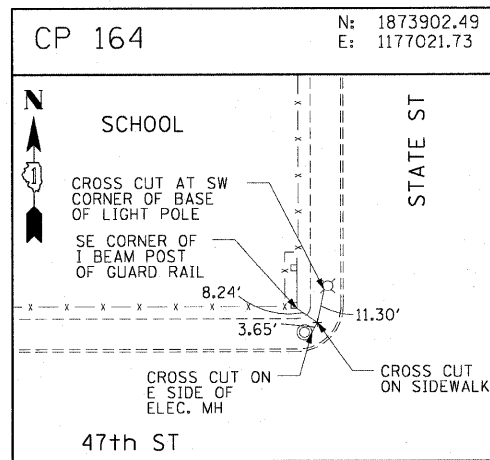
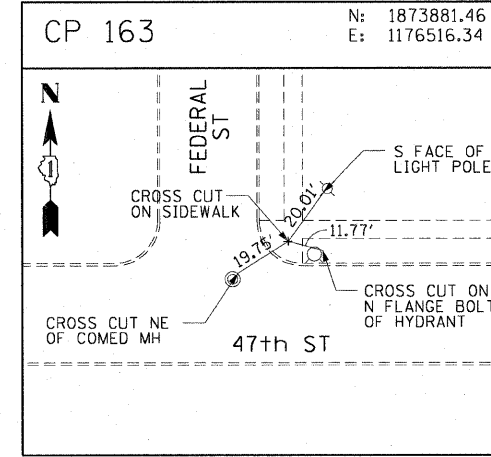
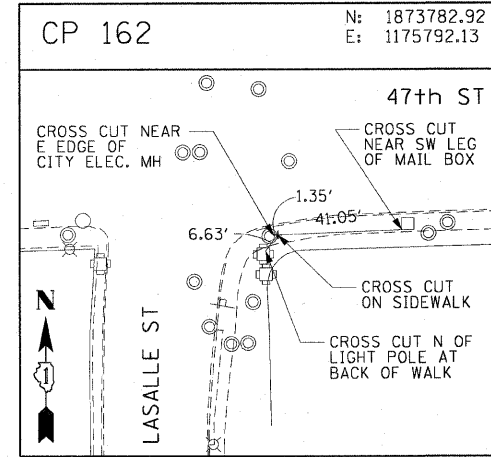
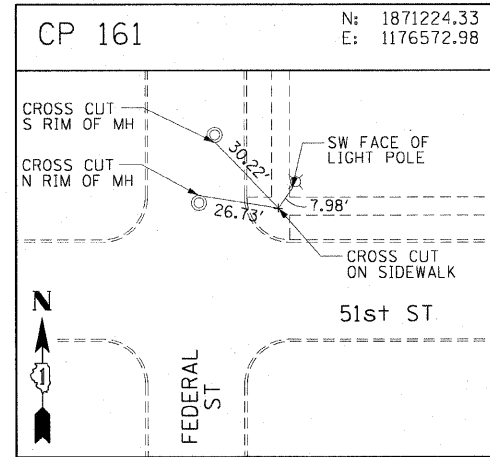
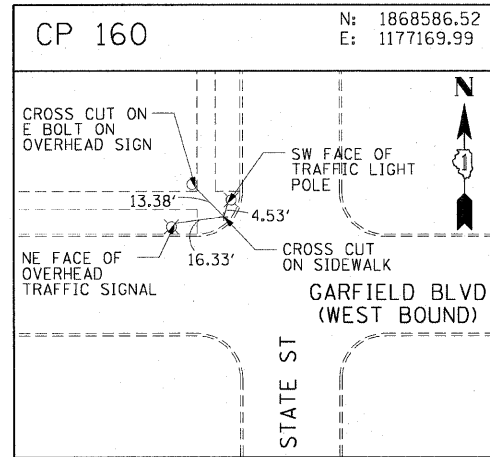
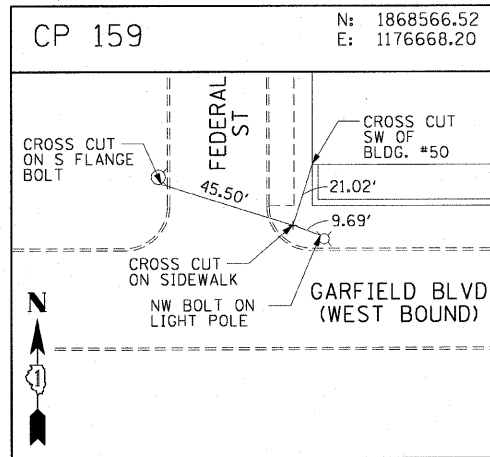
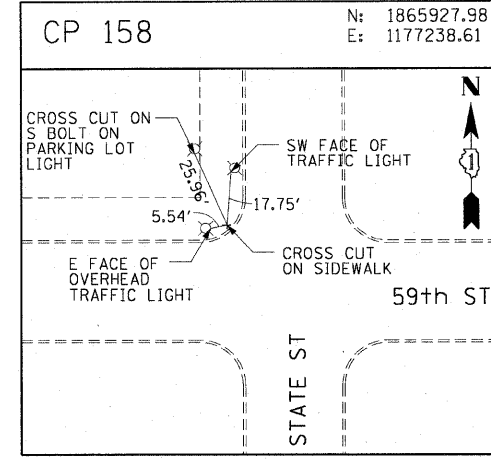
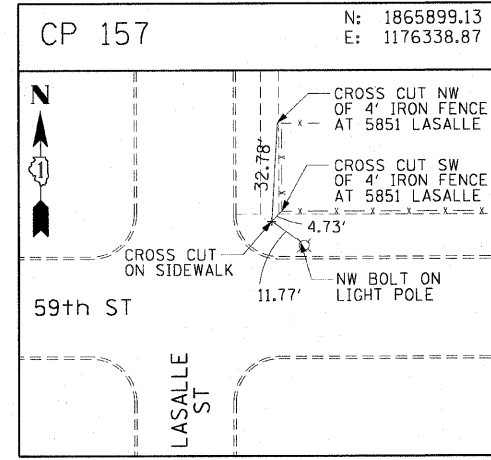
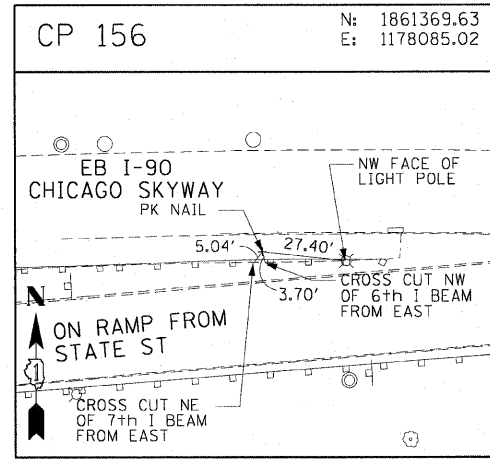
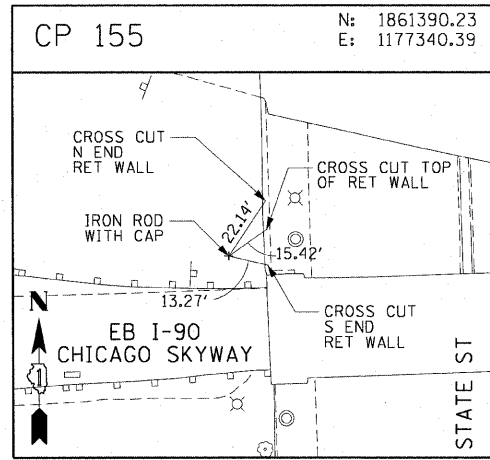
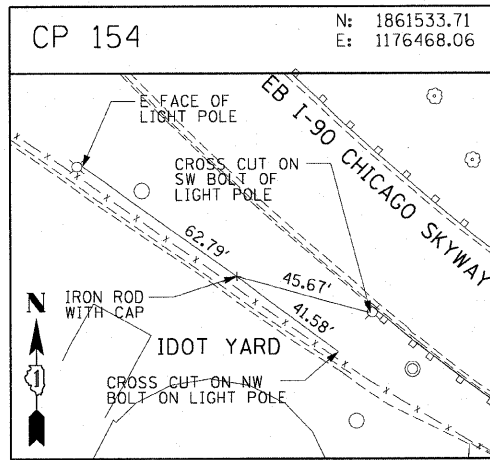


F.A.I. RTE.	SECTION	COUNTY	TOTAL SHEETS	SHEET NO.
90/94	2005-072 LS	COOK	38	14
STA.		TO STA.		
FED. ROAD DIST. NO. 1		ILLINOIS FED. AID PROJECT		
60A78				



REVISIONS	
NAME	DATE

ILLINOIS DEPARTMENT OF TRANSPORTATION  
F.A.I. 90/94 (DAN RYAN EXPRESSWAY)  
47TH STREET GATEWAY LANDSCAPING AND IRRIGATION  
SURVEY TIES AND CONTROL POINTS

SCALE: 1"=30'  
DATE: MAY 02, 2008

DRAWN BY: MRK  
CHECKED BY: JAL

A:\040465\WIN29-gateway\_1\irrigation\sm\229\_147th\1472204202.dwg 05/01/2008 04:09:36 PM