

F.A.P. RTE.	SECTION	COUNTY	TOTAL SHEETS	SHEET NO.
876	9Y-RS-7	WILL	100	1
			72	
			102	

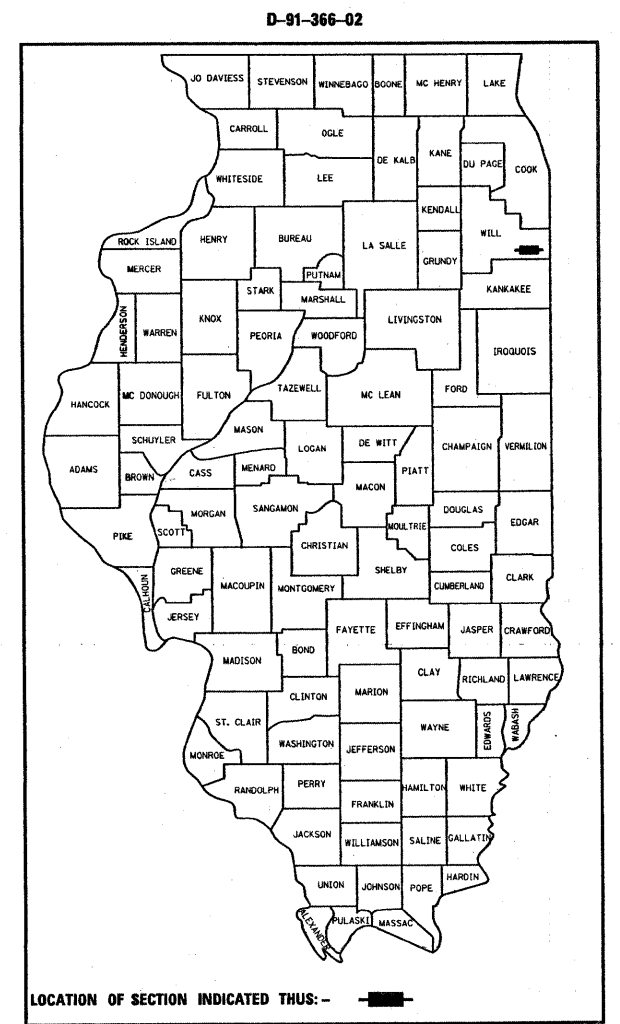
STATE OF ILLINOIS
DEPARTMENT OF TRANSPORTATION
DIVISION OF HIGHWAYS
**PROPOSED
HIGHWAY PLANS**

FOR INDEX OF SHEETS, SEE SHEET NO. 2

IMPROVEMENT IS LOCATED IN THE VILLAGE OF CRETE.

METRIC PROJECT

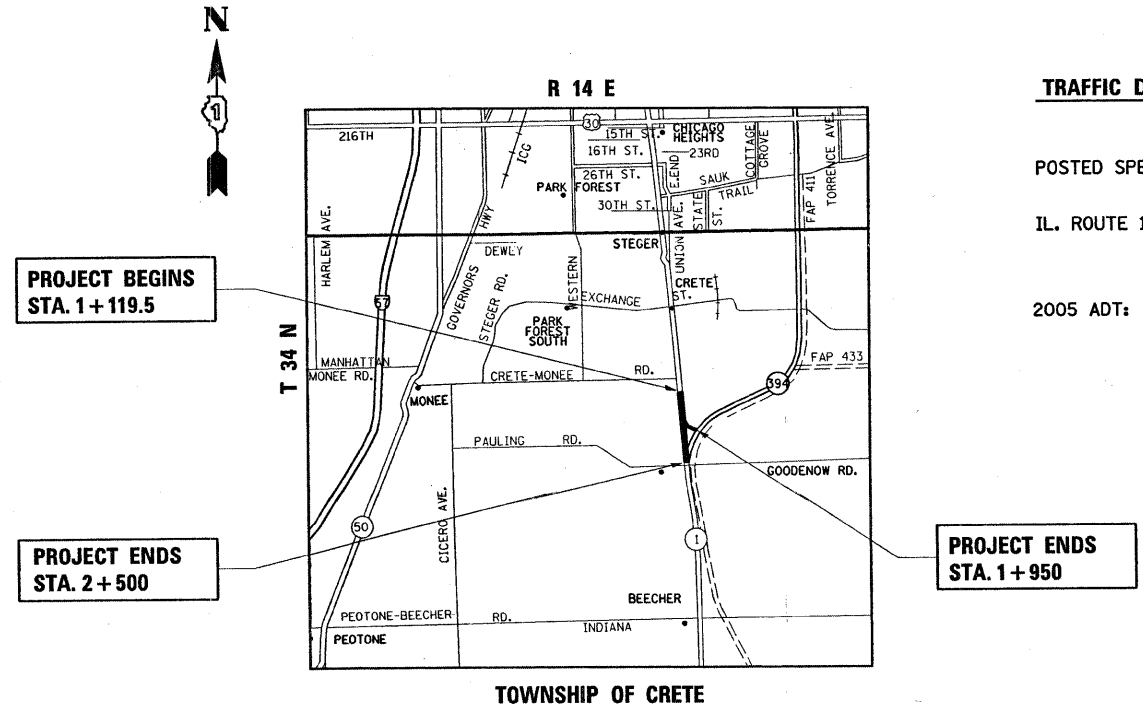
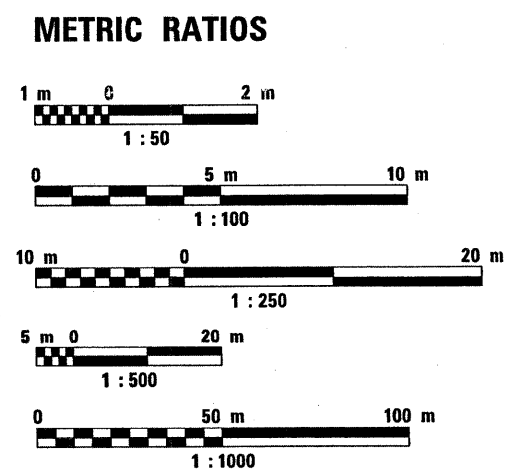
FAP 876 (IL ROUTE 1)
ELMSCOURT LANE TO N. OF GOODENOW ROAD
SECTION: 9Y-RS-7
RESURFACING, REALIGNMENT
WILL COUNTY
C-91-432-08
PROJ. NO: ACF-0876(075)



TRAFFIC DATA

POSTED SPEED LIMITS:
IL. ROUTE 1 - 45 MPH

2005 ADT: 5,600 VPH (IL. ROUTE 1)



GROSS LENGTH OF PROJECT = 1781 METER = 1.78 KM
NET LENGTH OF PROJECT = 1781 METER = 1.78 KM

STATE OF ILLINOIS
DEPARTMENT OF TRANSPORTATION
DIVISION OF HIGHWAYS

SUBMITTED August 29, 2008

Diana M. O'Keefe, DISTRICT ENGINEER

October 3, 2008
Eric E. Harm, INTERIM ENGINEER OF DESIGN AND ENVIRONMENT

October 3, 2008
Christine M. Reed, DIRECTOR, DIVISION OF HIGHWAYS

**PRINTED BY THE AUTHORITY
OF THE STATE OF ILLINOIS**

DISTRICT ONE DESIGN PLAN PREPARATION ENGINEER:
KEN ENG (847) 705-4247

FULL SIZE PLANS HAVE BEEN PREPARED USING STANDARD ENGINEERING SCALES. REDUCED SIZED PLANS WILL NOT CONFORM TO STANDARD SCALES. IN MAKING MEASUREMENTS ON REDUCED PLANS, THE ABOVE SCALES MAY BE USED.

J.U.L.I.E.
JOINT UTILITY LOCATION INFORMATION FOR EXCAVATION
1-800-892-0123

CONTRACT NO. 60E52