

20+2=22

F.A.P. RTE.	SECTION	COUNTY	TOTAL SHEETS	SHEET NO.
345	2008-036 LS	COOK	20	1
FED. ROAD DIST. NO.	ILLINOIS			
D-91-523-08	CONTRACT NO. 60E77			

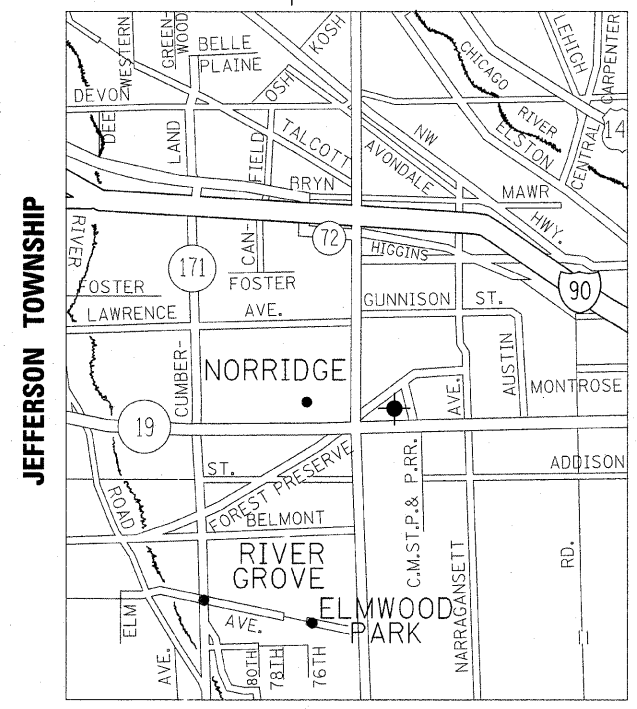
STATE OF ILLINOIS
DEPARTMENT OF TRANSPORTATION
DIVISION OF HIGHWAYS

**PROPOSED
HIGHWAY PLANS**

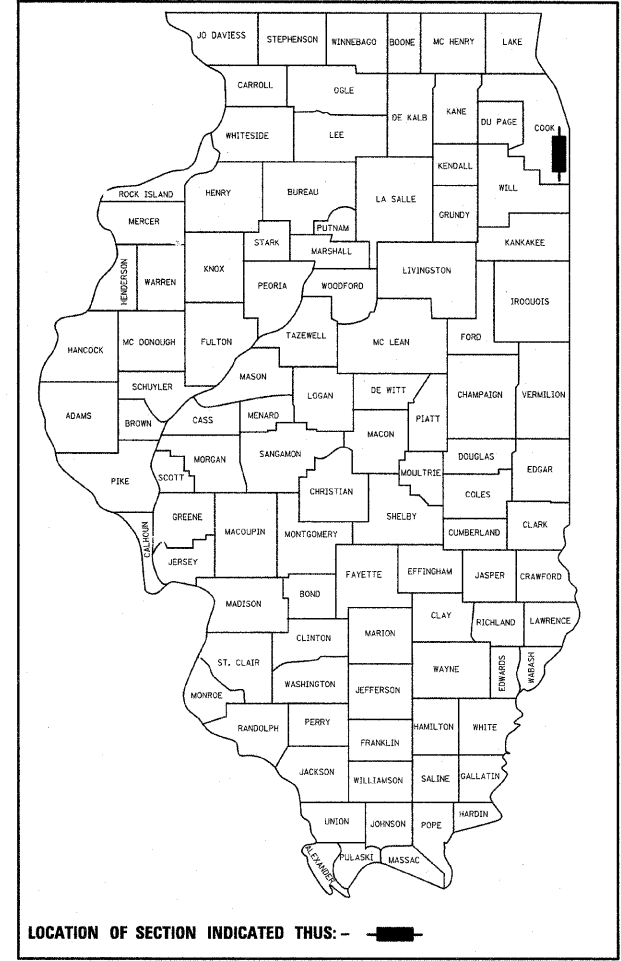
VARIOUS
SECTION 2008-036 LS
DRAINAGE AND GRADING
NORTHSIDE MAINTENANCE YARD AT
IL. RTE. 43 (HARLEM AVENUE) &
IL. RTE. 19 (IRVING PARK ROAD)
COOK COUNTY

C-91-523-08

• SIGNIFIES THE LOCATION OF THE MAINTENANCE YARD



LOCATION MAP

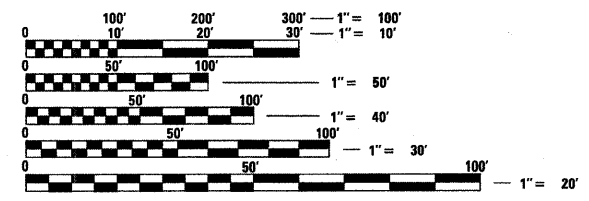


LOCATION OF SECTION INDICATED THUS: - ■ -

FOR INDEX OF SHEETS, SEE SHEET NO. 2

DESCRIPTION OF PROJECT
CHANNEL RESTORATION

PROJECT IS LOCATED
IN THE CITY OF CHICAGO



FULL SIZE PLANS HAVE BEEN PREPARED USING STANDARD ENGINEERING SCALES. REDUCED SIZED PLANS WILL NOT CONFORM TO STANDARD SCALES. IN MAKING MEASUREMENTS ON REDUCED PLANS, THE ABOVE SCALES MAY BE USED.

J.U.L.I.E.
JOINT UTILITY LOCATION INFORMATION FOR EXCAVATION
1-800-892-0123
OR 811

DISTRICT ONE BUREAU OF MAINTENANCE: J. STUMPNER
MAINTENANCE LANDSCAPE DESIGNER: R. WANNER/M. DEL ROSARIO (847) 705-4171

CONTRACT NO. 60E77



STATE OF ILLINOIS
DEPARTMENT OF TRANSPORTATION
DIVISION OF HIGHWAYS

SUBMITTED August 26, 20 08

Diana M. D'Krafe
DEPUTY DIRECTOR OF HIGHWAYS, REGION ENGINEER

October 3, 20 08
Eric E. Harrel
SENIOR ENGINEER OF DESIGN AND ENVIRONMENT

October 3, 20 08
Christine M. Reed
DIRECTOR OF HIGHWAYS, CHIEF ENGINEER

PRINTED BY THE AUTHORITY
OF THE STATE OF ILLINOIS