PARAPET OR WINGWALL

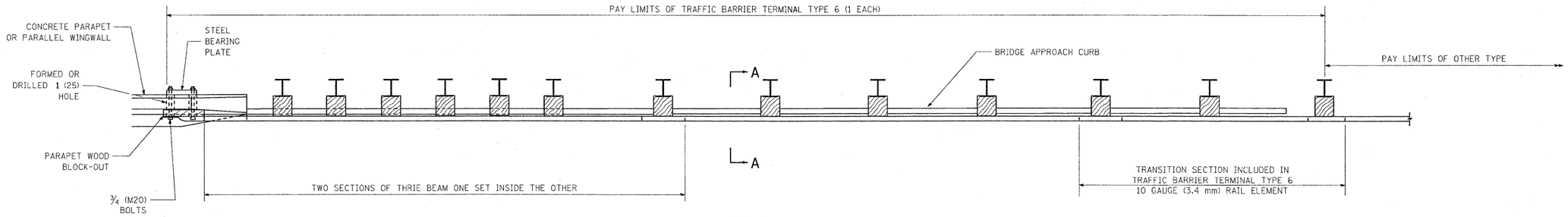

PLAN

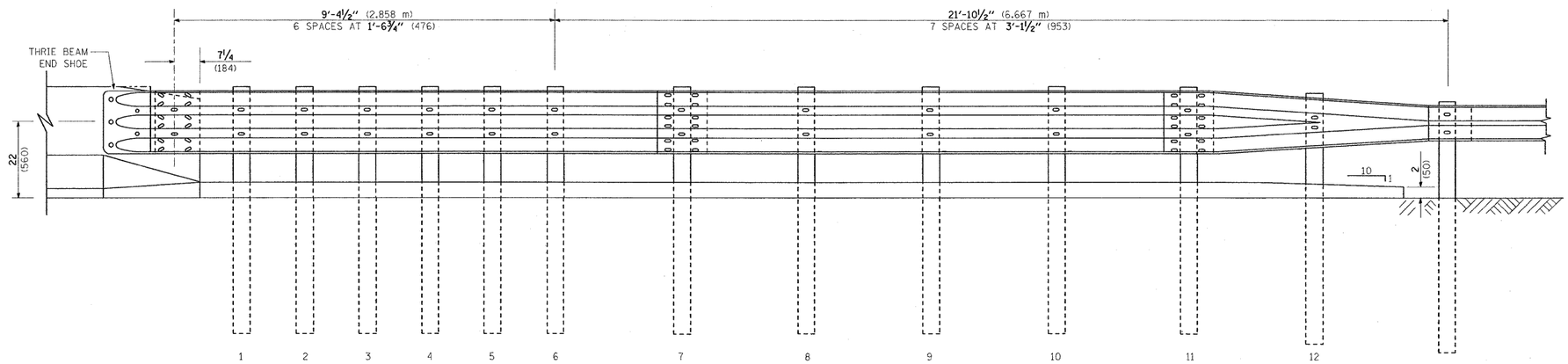

ELEVATION

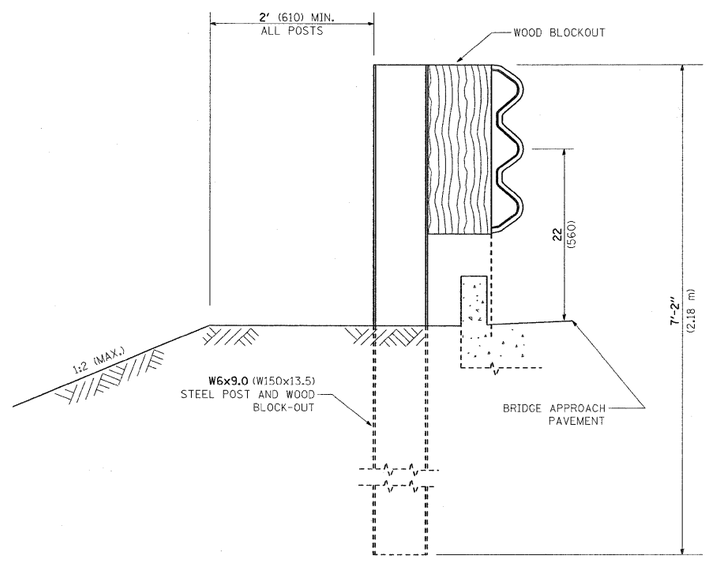

SECTION A-A

GENERAL NOTES

TO BE USED WHEN CONNECTING TO EXISTING GUARD RAILING PRIOR TO THE MIDWEST GUARDRAIL SYSTEM.

SEE STANDARD 630001 FOR DETAILS OF GUARDRAIL NOT SHOWN.

THRIE BEAM RAIL SHALL BE BOLTED TO BLOCK-OUT AT ALL POSTS.

SEE STANDARD 420401 FOR DETAILS OF BRIDGE APPROACH PAVEMENT.

ALL SLOPE RATIOS ARE EXPRESSED AS UNITS OF VERTICAL DISPLACEMENT TO UNITS OF HORIZONTAL DISPLACEMENT (V:H).

ALL DIMENSIONS ARE IN INCHES (MILLIMETERS) UNLESS OTHERWISE SHOWN.

FILE NAME = W:\diststd\22x34\bm22.dgn	USER NAME = midyja	DESIGNED -	REVISED - STATE STANDARD:	**STATE OF ILLINOIS DEPARTMENT OF TRANSPORTATION**	**TYPE 6 TERMINAL FOR USE WITH 21" HIGH SPBGR**	F.A. RTE.	SECTION	COUNTY	TOTAL SHEETS	SHEET NO.
		DRAWN -	631031-05 - 02/19/2008			VAR	2008-058 GRR	VARIOUS	21	20
	PLOT SCALE = 50.0000 ' / IN.	CHECKED -	REVISED -				BM 22	CONTRACT NO.		
	PLOT DATE = 8/27/2008	DATE -	REVISED -		SCALE: NONE / SHEET NO. 1 OF 3 SHEETS / STA. / TO STA.	FED. ROAD DIST. NO. 1	ILLINOIS	FED. AID PROJECT		