




DISTRICT NO. 1

-  STATE HIGHWAYS & EXPRESSWAYS WITHIN STATE JURIDICITION. (EXCEPT TOLLWAYS) AND CITY MAINTENANCE AGREEMENTS UNDER STATE JURIDICITION
-  FUTURE HIGHWAYS
-  VARIOUS AGENCIES HIGHWAYS

FILE NAME = c:\projects\m147393\maint.aa.dgn	USER NAME = midyja	DESIGNED -	REVISED -	STATE OF ILLINOIS DEPARTMENT OF TRANSPORTATION	FENCE REPAIR LOCATION MAP - DuPAGE COUNTY SOUTH OF IL RTE 38	F.A. RTE.	SECTION	COUNTY	TOTAL SHEETS	SHEET NO.	
	PLOT SCALE = 50,000' / IN.	CHECKED -	REVISED -			VAR	2008-060 I	VARIOUS	13	5	
PLOT DATE = 8/29/2008	DATE -	REVISED -	REVISED -		SCALE:	SHEET NO. OF SHEETS	STA.	TO STA.	CONTRACT NO. 60F18		
					FED. ROAD DIST. NO.		ILLINOIS FED. AID PROJECT				