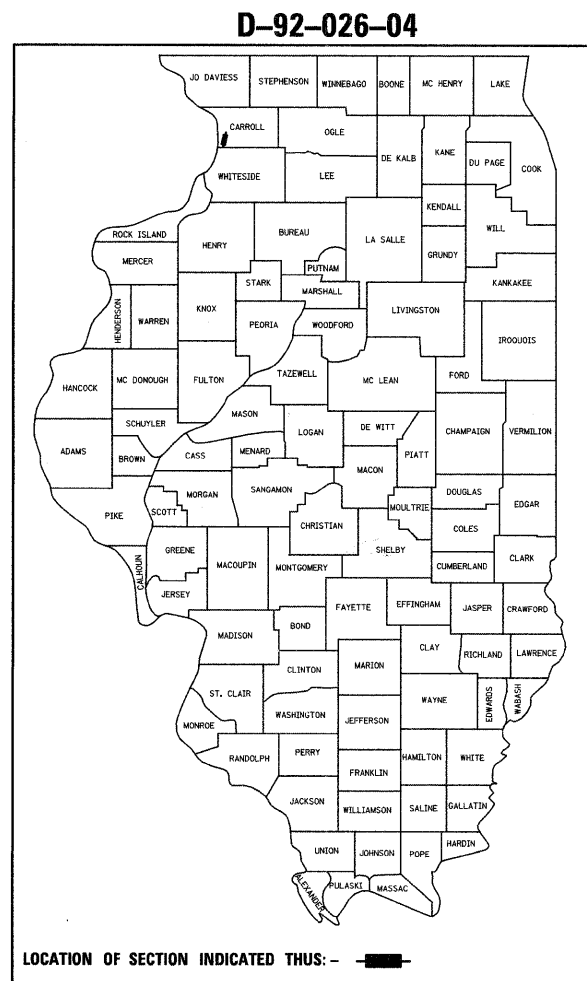


F.A.S. RTE.	SECTION	COUNTY	TOTAL SHEETS	SHEET NO.
2076	101T-1	CARROLL	31	1

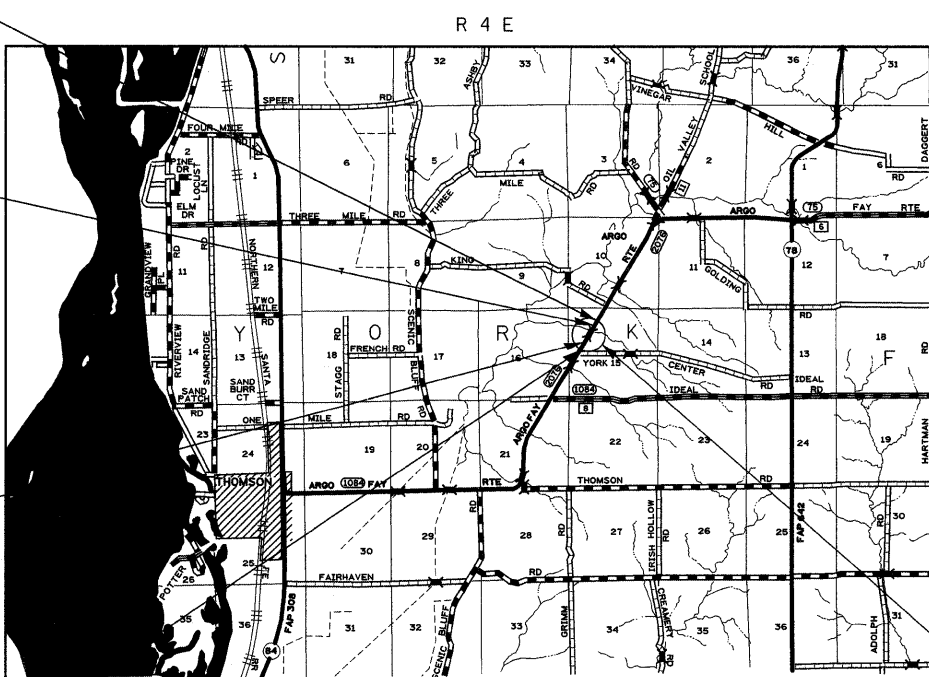
STATE OF ILLINOIS
DEPARTMENT OF TRANSPORTATION
DIVISION OF HIGHWAYS

**PROPOSED
HIGHWAY PLANS**

FAS ROUTE 2076 (ARGO FAY ROAD)
SECTION 101T-1
PROJECT ACRS-2076 (103)
CARROLL COUNTY
C-92-094-08



EXISTING 2-CELL 11' X 6' SN# 008-2002
PROPOSED 2-CELL 14' X 4' SN# 008-2020



IMPROVEMENT ENDS
STA 250 + 00

SECTION ENDS
STA 246 + 47

SECTION BEGINS
STA 245 + 62

IMPROVEMENT BEGINS
STA 242 + 00

BOX CULVERT
STA 246 + 05

STATE OF ILLINOIS
DEPARTMENT OF TRANSPORTATION
DIVISION OF HIGHWAYS

SUBMITTED August 8 20 08

[Signature]
DEPUTY DIRECTOR OF HIGHWAYS, REGION ENGINEER

October 3, 20 08

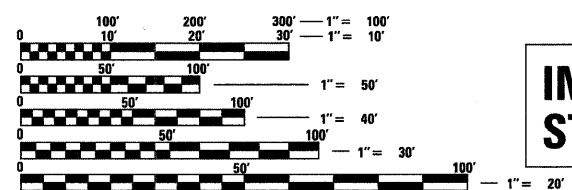
[Signature]
ENGINEER OF DESIGN AND ENVIRONMENT

October 3 20 08

[Signature]
DIRECTOR OF HIGHWAYS, CHIEF ENGINEER

**PRINTED BY THE AUTHORITY
OF THE STATE OF ILLINOIS**

FOR INDEX OF SHEETS, SEE SHEET NO. 2
FOR LIST OF STANDARDS, SEE SHEET NO. 2



NET LENGTH OF PROJECT = 85 FEET = 0.01 MILES
GROSS LENGTH OF PROJECT = 85 FEET = 0.01 MILES

YORK TOWNSHIP, SECTION 15

J.U.L.I.E.
JOINT UTILITY LOCATION INFORMATION FOR EXCAVATION
1-800-892-0123

SQUAD LEADER: PAUL GRANT (815) 284-5904

PROJECT ENGINEER: REBECCA MARRUFFO

CONTRACT NO. 64979