DELINEATOR AND POST ORIENTATION

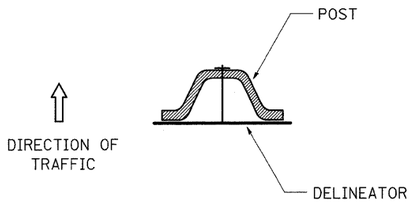

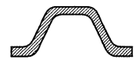

SECTION D-D

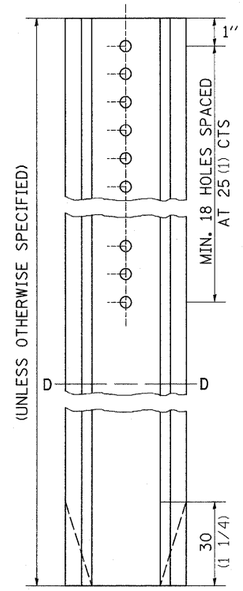

DELINEATORS SHALL BE INSTALLED ACCORDING TO STANDARD 635001 EXCEPT THAT THE POST SHALL BE ROTATED 180° . THE POST WILL HAVE THE WIDE SIDE FACING TRAFFIC AND THE DELINEATOR ATTACHECD AS SHOWN ABOVE.

ALL DIMENSIONS ARE IN MILLIMETERS (INCHES) UNLESS OTHERWISE NOTED.

REVISED - 11-01-07

DELINEATOR AND POST ORIENTATION 37.4

TYPICAL BENCHING ON EXISTING EMBANKMENT

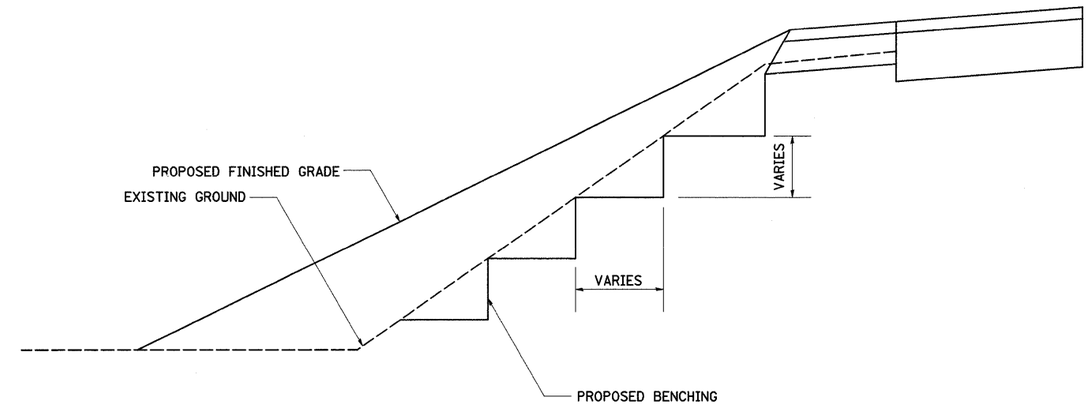

REVISED - 2-22-06

TYPICAL BENCHING ON EXISTING EMBANKMENT 50.4

LETTERING FOR NAME PLATE

STATION 246+04.68
BUILT 2009 BY
STATE OF ILLINOIS
FAS 2076 SEC. 101T-1
LOADING HS 20
STR. NO. 008-2020

SEE STD. 515001

STATION	STRUCTURE NO.
246+04.68	PROP SN# 008-2020

ALL DIMENSIONS ARE IN MILLIMETERS (INCHES) UNLESS OTHERWISE NOTED.

REVISED - 11-01-07

LETTERING FOR NAME PLATE 89.4

TREE REPLACEMENT SCHEDULE

CODE NUMBER	SCIENTIFIC NAME	COMMON NAME	SIZE	UNIT	QUANTITY
C2001748	Cornus Sericea Cardinal	Cardinal Redosier Dogwood	4 Feet Height Balled and Burlapped	Each	12

NOTE:

1. LAYOUT SHALL BE PERFORMED BY THE DISTRICT LANDSCAPE ARCHITECT.
2. MULCH SHALL BE HARDWOOD WOOD CHIPS, 5 FOOT DIAMETER, 4 INCHES THICK WITH WEED BARRIER FABRIC.

REVISED - 8-10-05

ALL DIMENSIONS ARE IN MILLIMETERS (INCHES) UNLESS OTHERWISE NOTED.

TREE REPLACEMENT SCHEDULE 90.4

REVISED -	REGION 2 / DISTRICT 2 STANDARD	F.A.P RTE.	SECTION	COUNTY	TOTAL SHEETS / SHEET NO.
REVISED -		2076	101T-1	CARROLL	31 / 21
REVISED -				CONTRACT NO. 64979	
REVISED -	SCALE: 50.0000 ' / IN. SHEET NO. OF SHEETS STA. TO STA.	FED. ROAD DIST. NO.	ILLINOIS	FED. AID PROJECT	

PLOT DATE = Fri Aug 08 08:07:05 2008