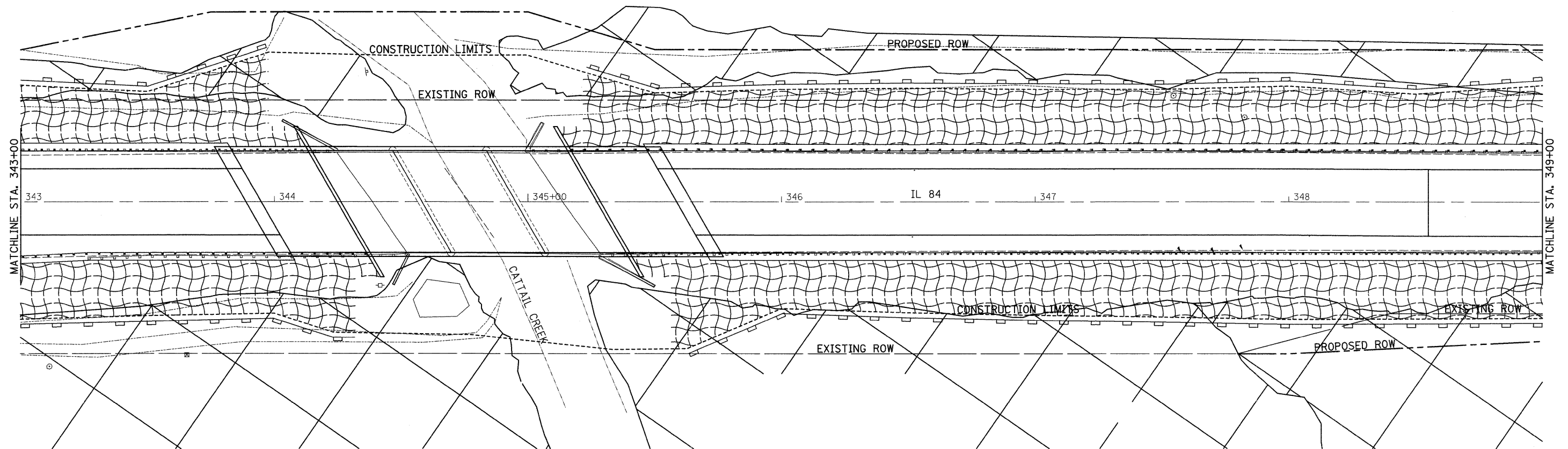






EROSION CONTROL / SEEDING DETAILS



LEGEND

-  PERIMETER EROSION BARRIER
-  EROSION CONTROL BLANKET
-  SEEDING CLASS 2A
-  WETLANDS

FILE NAME = c:\projects\p206005\d06006er.dgn	USER NAME = hensonke	DESIGNED -	REVISED -	STATE OF ILLINOIS DEPARTMENT OF TRANSPORTATION	EROSION CONTROL / SEEDING DETAILS	F.A.P. RTE. 308	SECTION 109BR-5	COUNTY WHITESIDE	TOTAL SHEETS 83	SHEET NO. 31
PLOT SCALE = 20.0000' / IN.	PLOT DATE = Thu Jul 31 09:47:07 2008	DRAWN -	REVISD -	CHECKED -	REVISED -	SCALE:	SHEET NO. OF SHEETS	STA. TO STA.	FED. ROAD DIST. NO. ILLINOIS FED. AID PROJECT CONTRACT NO. 64C25	