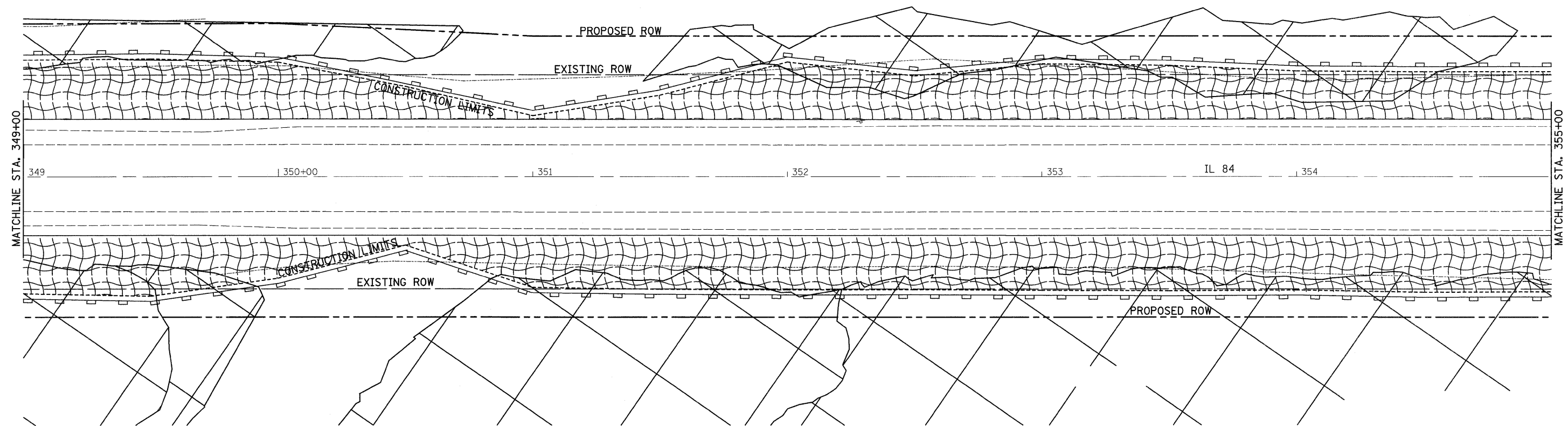







EROSION CONTROL / SEEDING DETAILS



LEGEND

-  PERIMETER EROSION BARRIER
-  EROSION CONTROL BLANKET
-  SEEDING CLASS 2A
-  WETLANDS

FILE NAME = c:\projects\p206006\d06006.dgn	USER NAME = hensonke	DESIGNED -	REVISED -	STATE OF ILLINOIS DEPARTMENT OF TRANSPORTATION	EROSION CONTROL / SEEDING DETAILS	F.A.P. RTE. 308	SECTION 109BR-5	COUNTY WHITESIDE	TOTAL SHEETS 83	SHEET NO. 32
	PLOT SCALE = 20.0000' / IN.	CHECKED -	REVISIED -			SCALE:	SHEET NO. OF SHEETS	STA. TO STA.	FED. ROAD DIST. NO.	ILLINOIS FED. AID PROJECT
PLOT DATE = Thu Jul 31 09:47:07 2009	DATE -	REVISIED -								