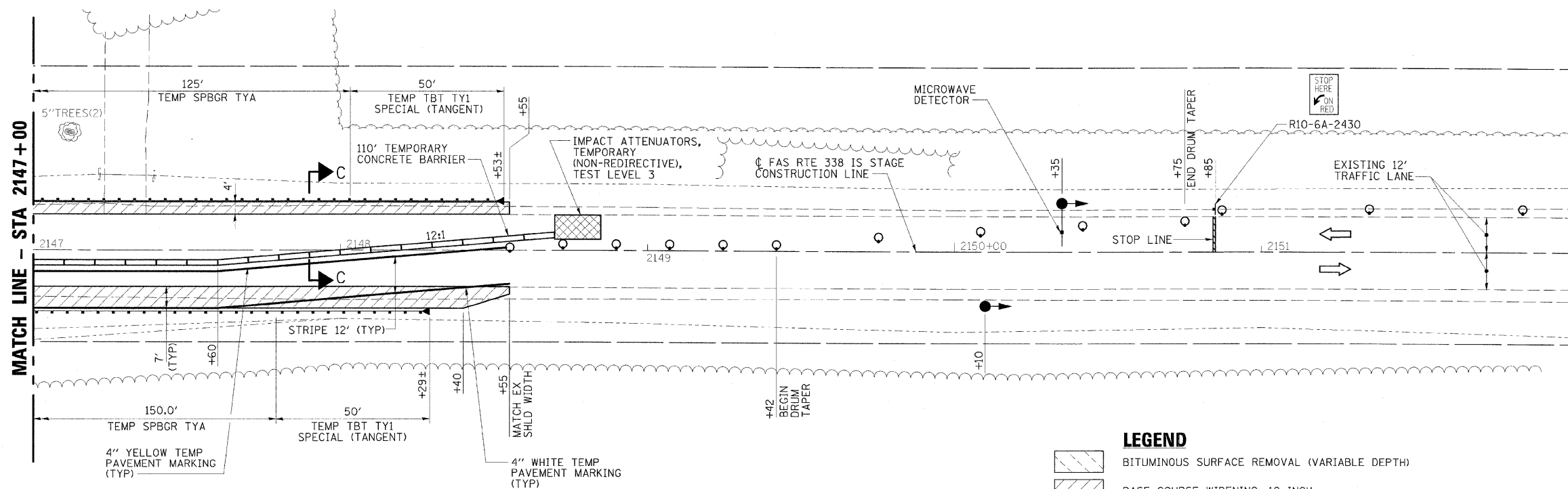
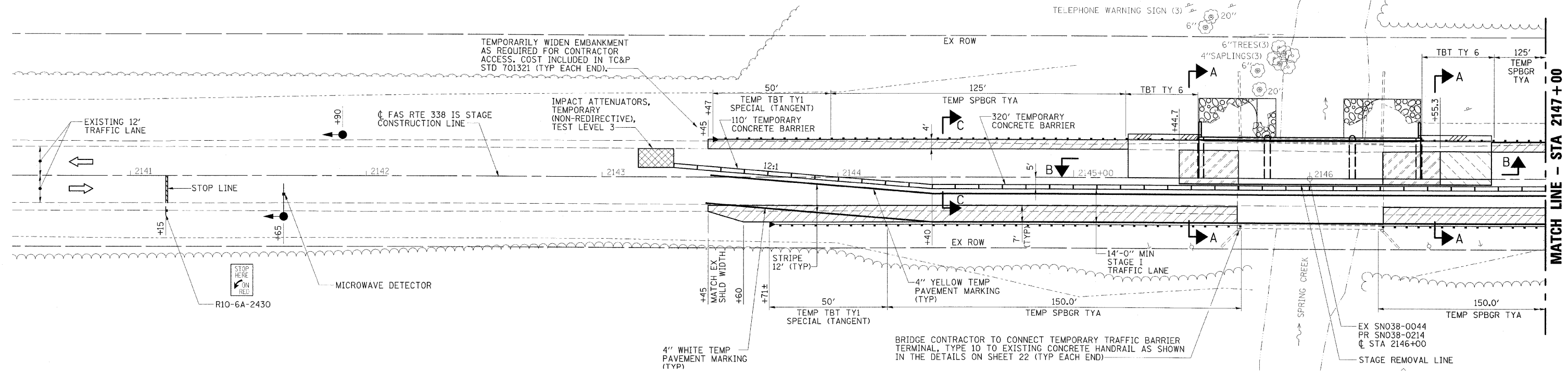
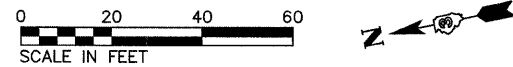


FAS RTE	SECTION	COUNTY	TOTAL SHEETS	SHEET NO.
338	34BR	IROQUOIS	49	9
STA. 2140+50 TO STA. 2152+00				
FED. ROAD DIST. NO.			ILLINOIS	FED. AID PROJECT



**NOTES**

1. TRAFFIC CONTROL SHALL BE ERECTED AS SHOWN AND ACCORDING TO "TRAFFIC CONTROL AND PROTECTION, STANDARD 701321." SEE STANDARD FOR LOCATIONS OF VERTICAL PANELS AND REFLECTORS.
2. SEE SPECIAL PROVISIONS FOR ADDITIONAL TRAFFIC CONTROL REQUIREMENTS.
3. SEE SHEET 11 FOR SECTIONS.
4. CONSTRUCT TEMPORARY RUMBLE STRIPS AT LOCATIONS SHOWN ON STANDARD 701321.

**SCHEDULE OF QUANTITIES**

TEMPORARY CONCRETE BARRIER		
STATION TO	STATION	TOTAL FEET
2143+30	2148+70	540
TEMPORARY BRIDGE TRAFFIC SIGNALS - 1 EACH		
TEMPORARY RUMBLE STRIPS - 6 EACH		
IMPACT ATTENUATORS, TEMPORARY (NON-REDIRECTIVE), TEST LEVEL 3 - 2 EACH		

**LEGEND**

- BITUMINOUS SURFACE REMOVAL (VARIABLE DEPTH)
- BASE COURSE WIDENING, 10 INCH
- PAVEMENT REMOVAL
- BITUMINOUS SHOULDERS SUPERPAVE
- DRUM WITH STEADY BURNING LIGHT
- TRAFFIC SIGNAL WITH SIGNAL DIRECTION INDICATED

**ESCA**  
CONSULTANTS, INC.

DESIGNED BY:	ELH	8/05
DRAWN BY:	CJG	8/05
CHECKED BY:	ELH	04/06
APPROVED BY:	RDP	04/06

**STAGE I CONSTRUCTION**  
**FAS RTE 338 (US 45)**  
**SECTION 34BR**  
**IROQUOIS COUNTY**