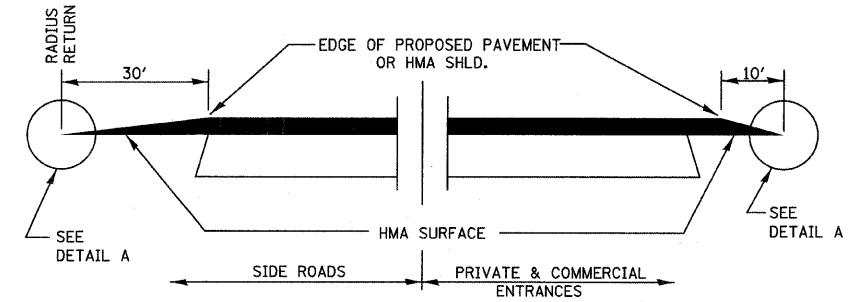
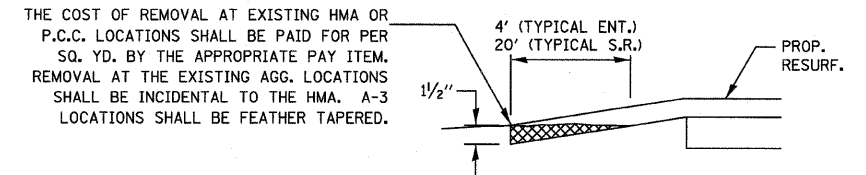


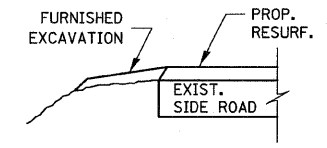
PLAN AT PRIVATE & COMMERCIAL ENTRANCES
(DO NOT RESURFACE FIELD ENTRANCES)



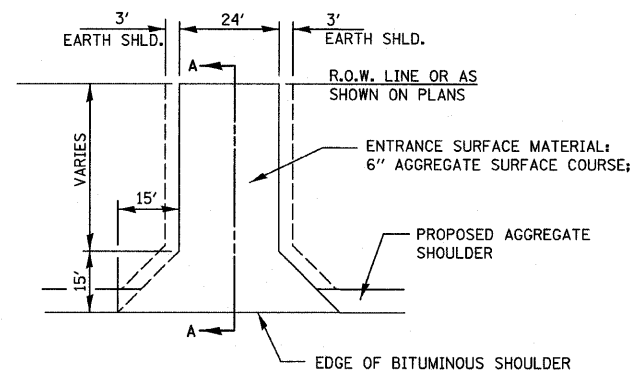
SECTION A-A
DETAILS AT ENTRANCES & SIDE ROADS



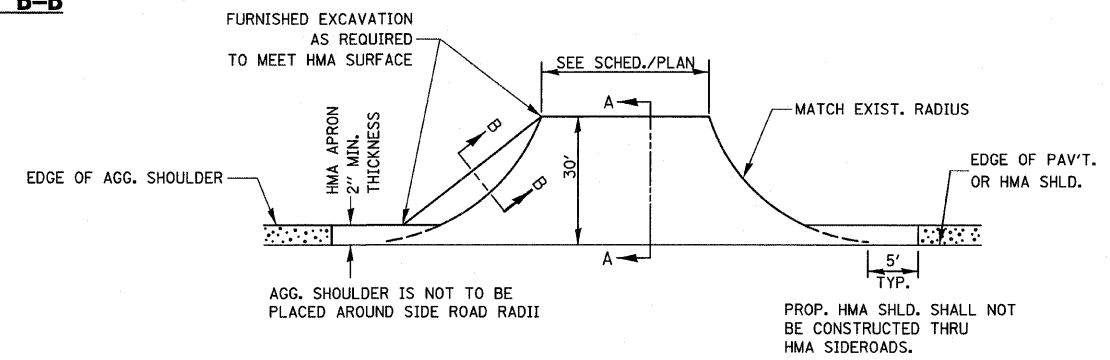
DETAIL A



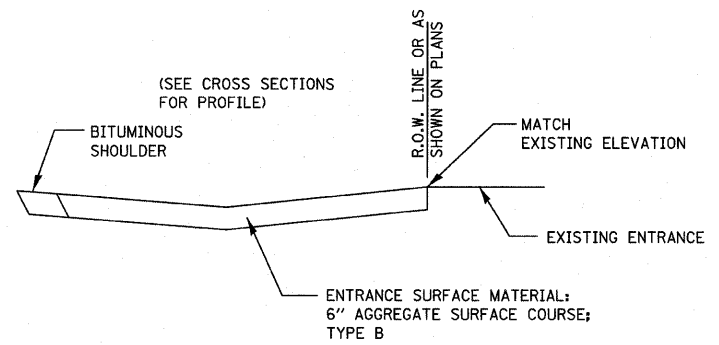
SECTION B-B



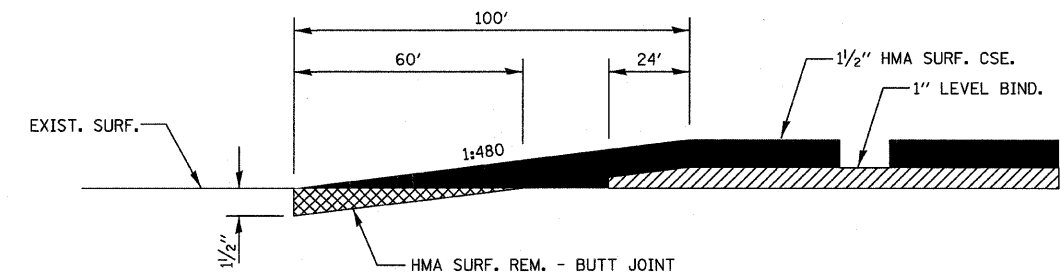
PLAN AT SIDE ROADS



PLAN AT SIDE ROADS



FIELD ENTRANCE DETAIL



TYPICAL HMA BUTT JOINT

FILE NAME =	USER NAME = *USER*	DESIGNED -	REVISED -
H:\jeff delete\26054.004.gnaser\Technical	Production\Civil\sheets\dl.dgn	DRAWN -	REVISED -
	PLOT SCALE = 20.0000' / IN.	CHECKED -	REVISED -
	PLOT DATE = 8/8/2008	DATE -	REVISED -

STATE OF ILLINOIS
DEPARTMENT OF TRANSPORTATION

MISCELLANEOUS DETAILS

SCALE:	SHEET NO. OF SHEETS	STA. TO STA.
--------	---------------------	--------------

F.A.P. RTE.	SECTION	COUNTY	TOTAL SHEETS	SHEET NO.
326	119 BR-2	GRUNDY	52	46
CONTRACT NO. 66688				
ILLINOIS FED. AID PROJECT				