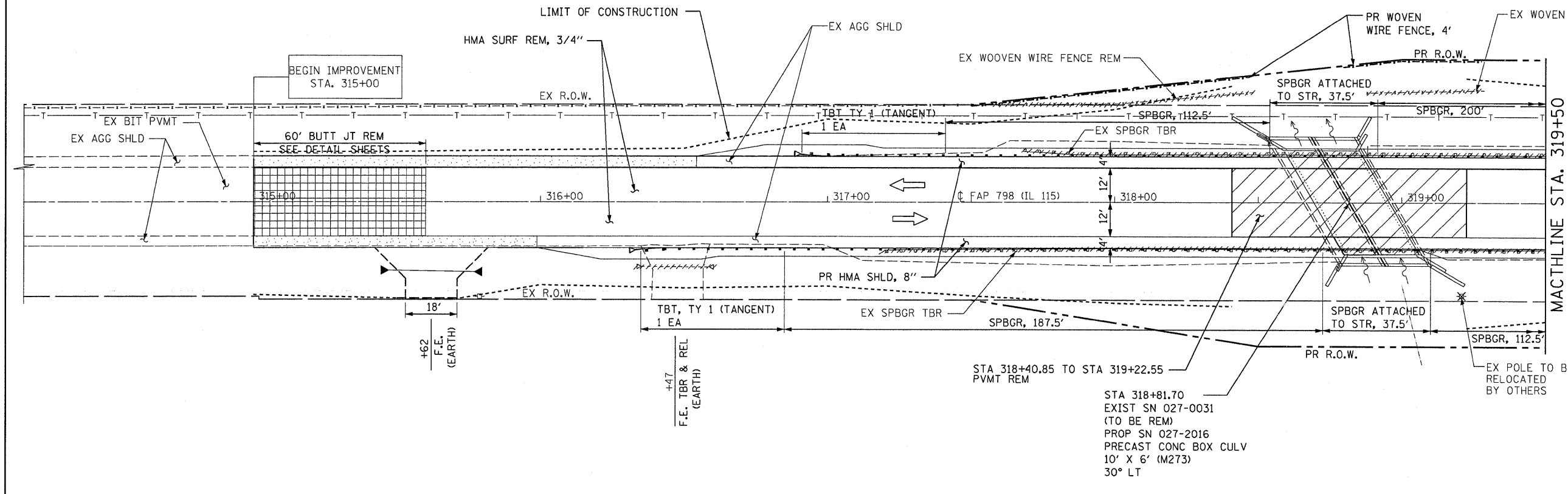




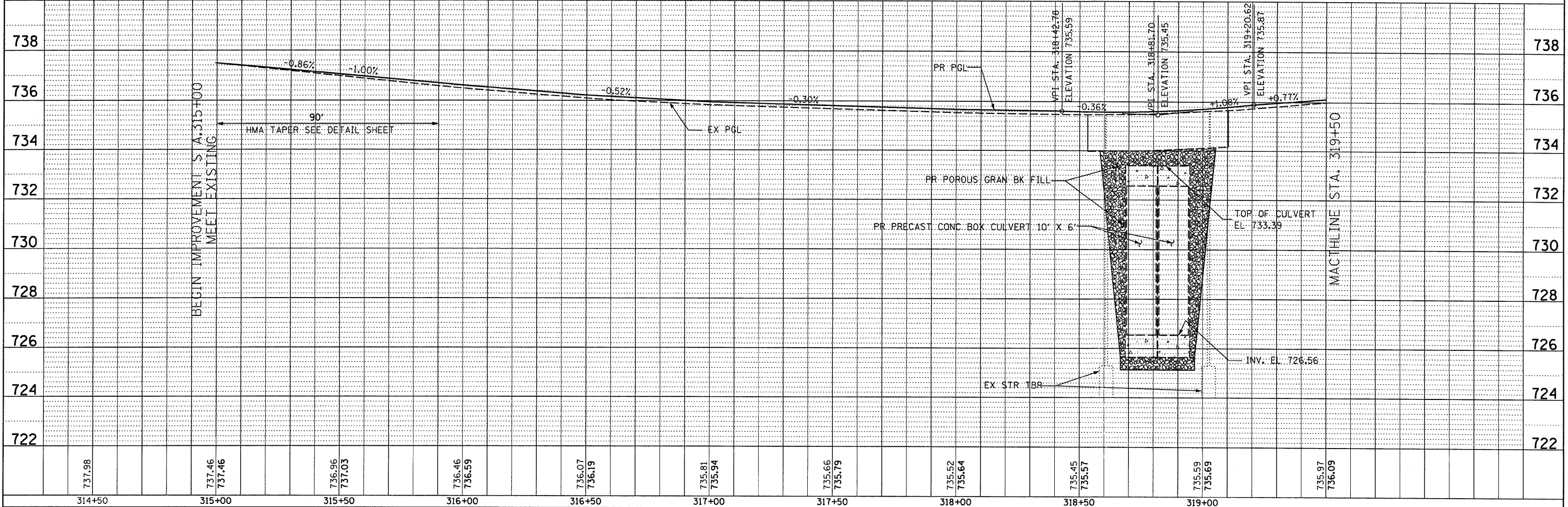
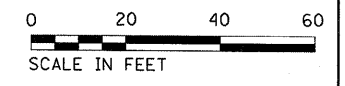
DATE _____ BY _____
 SURVEYED _____
 PLAN _____
 NOTE BOOK _____
 NO. _____

DATE _____ BY _____
 SURVEYED _____
 PROFILE _____
 NOTE BOOK _____
 NO. _____



NOTE:
 1. ON FIELD ENTRANCES SIDE SLOPE SHOULD BE 1:4

LEGEND:
 PAVEMENT REMOVAL
 BUTT JOINT REMOVAL
 PR AGG SHLD TY B



FILE NAME = c:\pwork\pwork\indemans\dms30072\pl	USER NAME = indemans	DESIGNED DB	REVISED -	STATE OF ILLINOIS DEPARTMENT OF TRANSPORTATION	PLAN AND PROFILE SN 027-2016 SHEET 1 OF 2		F.A.P. RTE. 798	SECTION 107-BR, 108-BR, 108-BR-1	COUNTY FORD	TOTAL SHEETS 92	SHEET NO. 20	
PLOT SCALE = 20.00' / IN.	CHECKED AS	DATE AUGUST 2008	REVISED -		SCALE: 1"=20'	SHEET NO. OF SHEETS	STA. 315+00 TO STA. 319+50	CONTRACT NO. 66698				
PLOT DATE = Aug 26, 2008 - 08:53:10 AM	DATE	REVISED -	REVISED -		ILLINOIS FED. AID PROJECT							