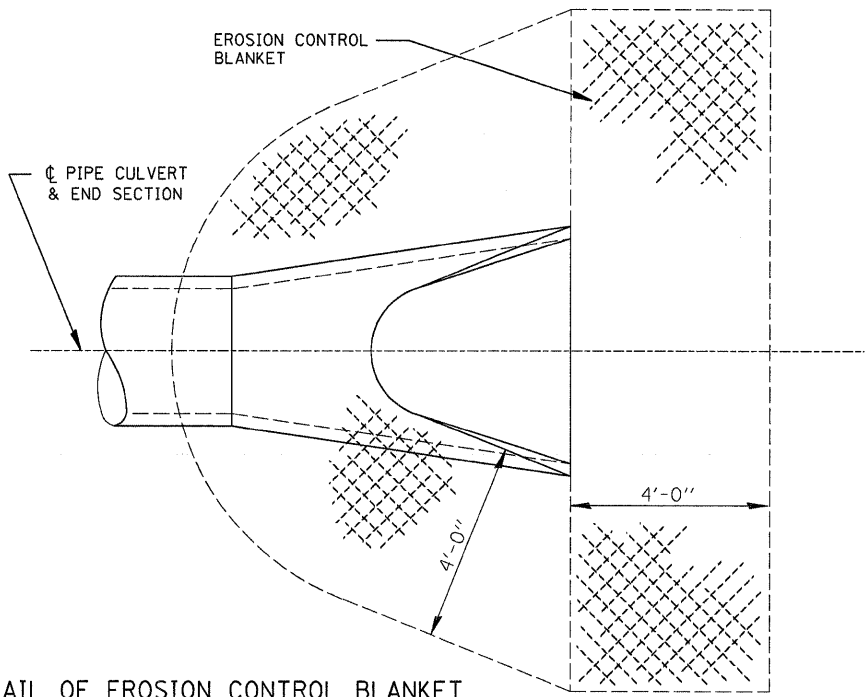
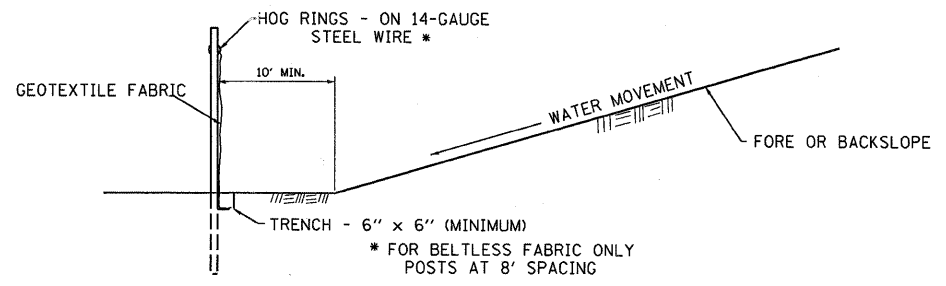
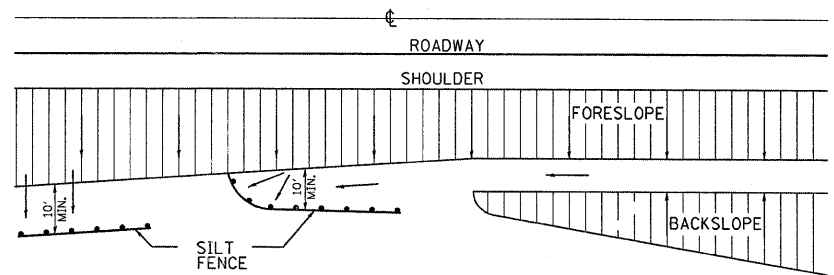


EROSION CONTROL BLANKET AT BOX CULVERT END SECTIONS



DETAIL OF EROSION CONTROL BLANKET LINING AROUND END SECTION

NOTE: PRC FLARED END SECTION SHOWN. TREATMENT SAME FOR OTHER END SECTIONS.



DETAILS OF SILT FENCE

EROSION CONTROL DETAILS FOR SILT FENCE

FILE NAME = c:\pwork\p\WIDOT\CARPENTERJ\dms30872	USER NAME = carpenterd district-cadet1-sh1.dgn	DESIGNED - DB	REVISED -
	PLOT SCALE = 2:118' / IN.	DRAWN - RM/FZ/DK/NS	REVISED -
	PLOT DATE = Aug 22, 2008 - 10:59:37 AM	CHECKED - AS	REVISED -
		DATE - AUGUST 2008	REVISED -

**STATE OF ILLINOIS
DEPARTMENT OF TRANSPORTATION**

DETAILS

SCALE: NONE SHEET NO. OF SHEETS STA. TO STA.

F.A.P. RTE.	SECTION	COUNTY	TOTAL SHEETS	SHEET NO.
798	107-BR, 108-BR, 108-BR-1	FORD	92	58
CONTRACT NO. 66698				
FED. ROAD DIST. NO. ILLINOIS FED. AID PROJECT				