

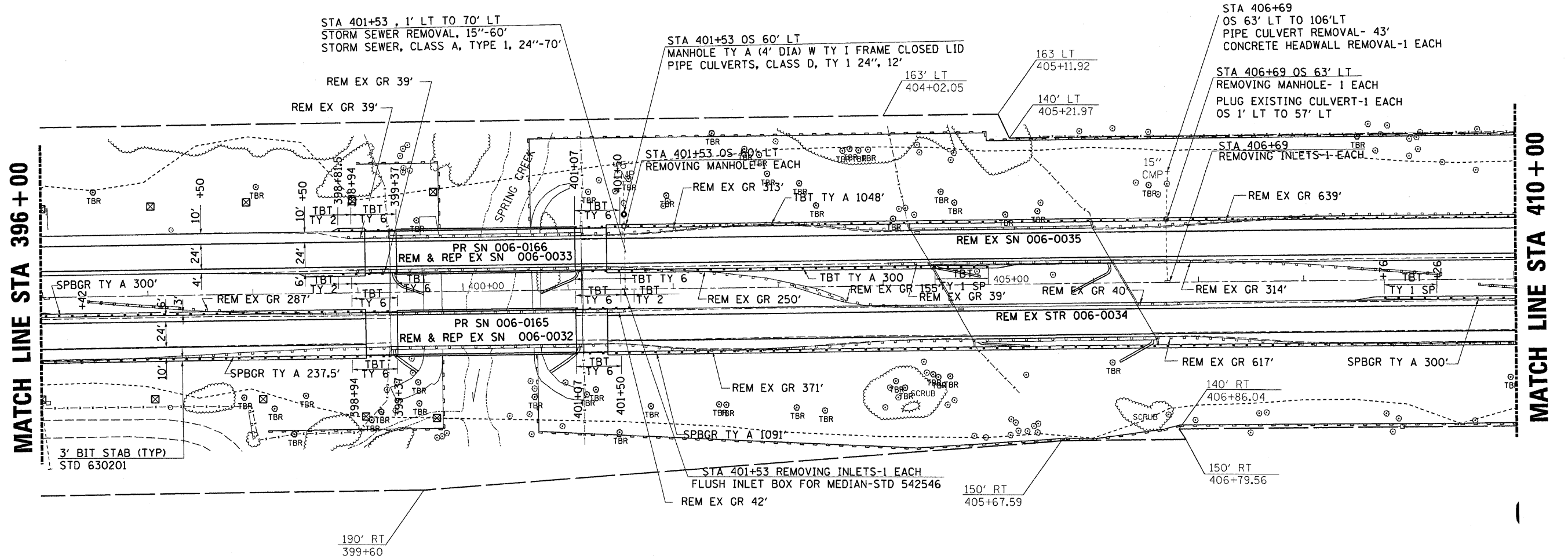
F.A.I. RTE.	SECTION	COUNTY	TOTAL SHEETS	SHEET NO.
80	*	**	219	35




STA. 396+00 TO STA. 410+00

FED. ROAD DIST. NO. ILLINOIS FED. AID PROJECT

* (06-14 & 50-8)RS-1(14B,B-1,VB,VB-1,VB-2,VB-3)BR

** BUREAU & LASALLE



-  DITCH CHECK
-  EROSION CONTROL PERIMETER
-  LIMITS OF CONSTRUCTION

REVISIONS	
NAME	DATE

ILLINOIS DEPARTMENT OF TRANSPORTATION

PLAN VIEW

SHEET 12 OF 22

STA 396+01 TO STA 410+00

PLOT DATE = Aug 27 2008 - 11:49:11 AM
 FILE NAME = c:\pwork\work\project\venezko.dwg\sheet12.dwg
 PLOT SCALE = 50.0000 / IN.
 USER NAME = venezko