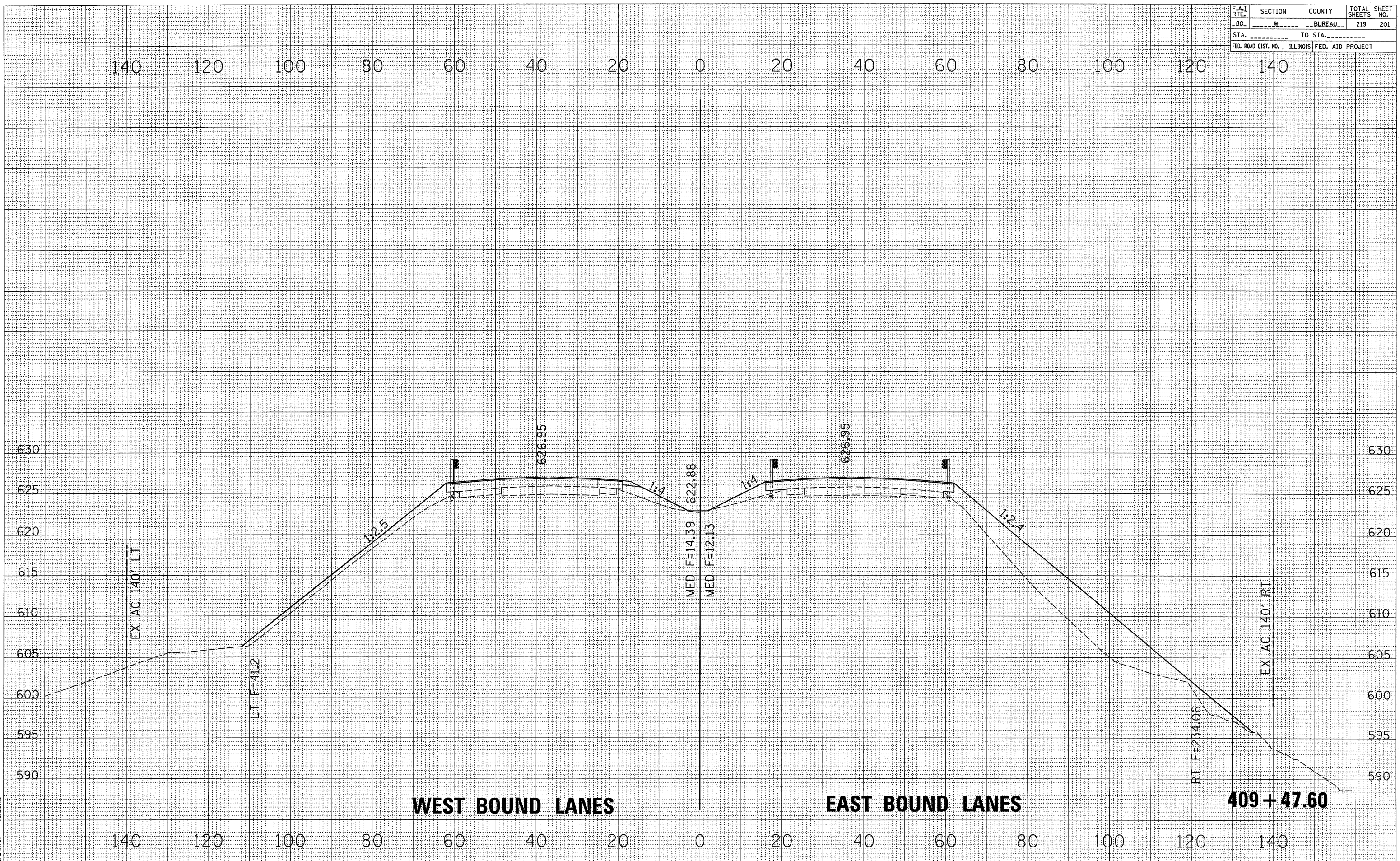


| F.A.L. RTE. | SECTION | COUNTY | TOTAL SHEETS | SHEET NO. |
|---|---------|---------------|--------------|-----------|
| | *----- | BUREAU | 219 | 201 |
| STA. ----- | | TO STA. ----- | | |
| FED. ROAD DIST. NO. ILLINOIS FED. AID PROJECT | | | | |

| | | | |
|--------------|---------------|----|------|
| FINAL SURVEY | SURVEYED | BY | DATE |
| NOTE BOOK | PLOTTED | | |
| NO. | DATE | | |
| | AREAS CHECKED | | |

| | | | |
|-----------------|---------------|----|------|
| ORIGINAL SURVEY | SURVEYED | BY | DATE |
| NOTE BOOK | PLOTTED | | |
| NO. | DATE | | |
| | AREAS CHECKED | | |

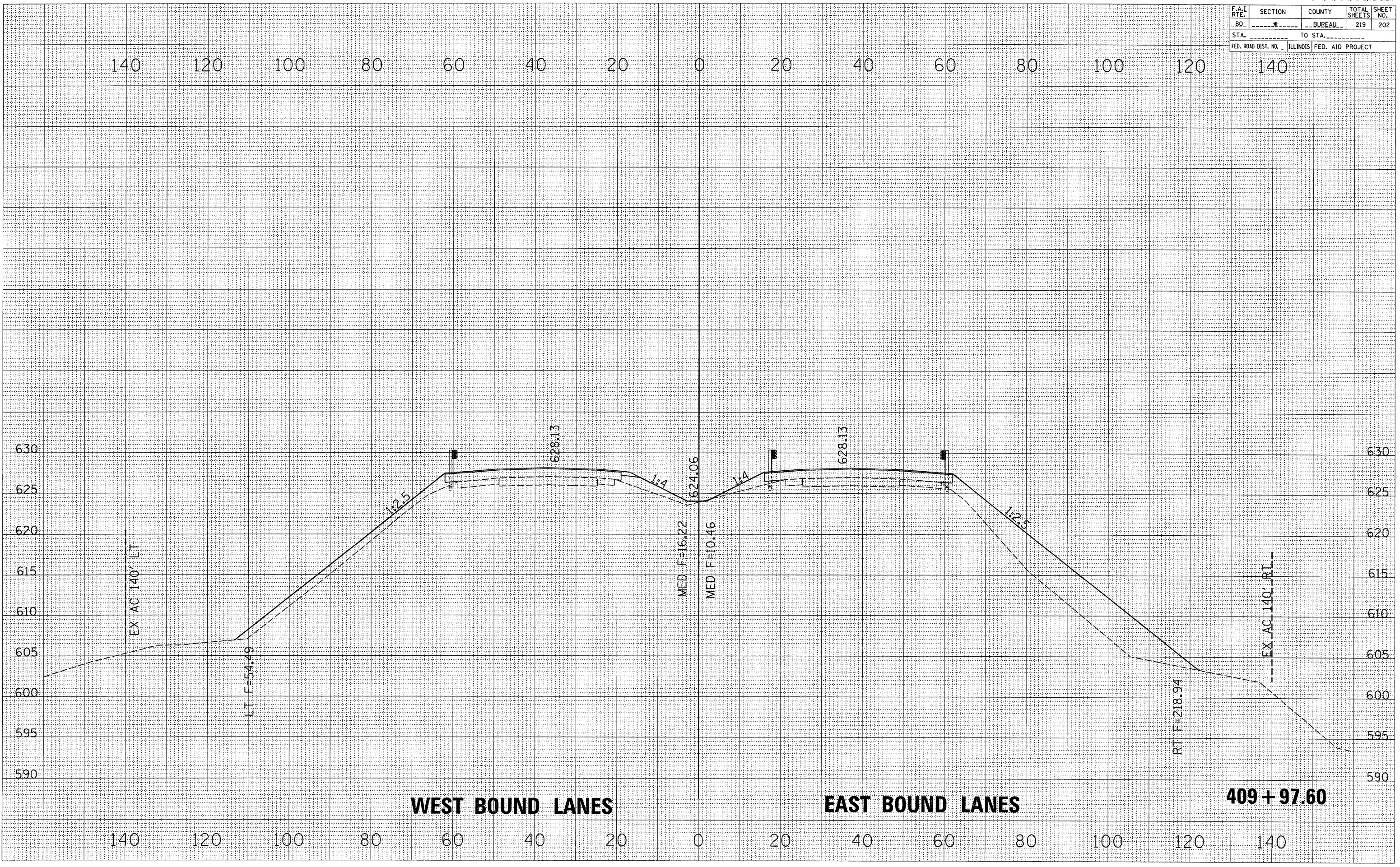
FILE NAME = #FILES
 LEVELS = #LEVELS
 PLOT SCALE = #PLOTSCALE*
 PLOT DATE = Aug 27, 2008
 OPERATOR = verezko



| FINAL SURVEY | BY | DATE |
|---------------|----|------|
| SURVEYED | | |
| PLOTTED | | |
| NOTE BOOK | | |
| AREAS CHECKED | | |
| NO. | | |

| ORIGINAL SURVEY | BY | DATE |
|-----------------|----|------|
| SURVEYED | | |
| PLOTTED | | |
| NOTE BOOK | | |
| AREAS CHECKED | | |
| NO. | | |

FILE NAME = BELLS
 LEVELS = BELLS
 PLOT SCALE = PLOTSCALE
 PLOT DATE = Aug 27, 2008
 OPERATOR = wenzelco



409+97.60

BY _____ DATE _____

FINAL SURVEY _____

SURVEYED _____

PLOTTED _____

NOTE BOOK _____

AREAS CHECKED _____

NO. _____

BY _____ DATE _____

ORIGINAL SURVEY _____

SURVEYED _____

PLOTTED _____

NOTE BOOK _____

AREAS CHECKED _____

NO. _____

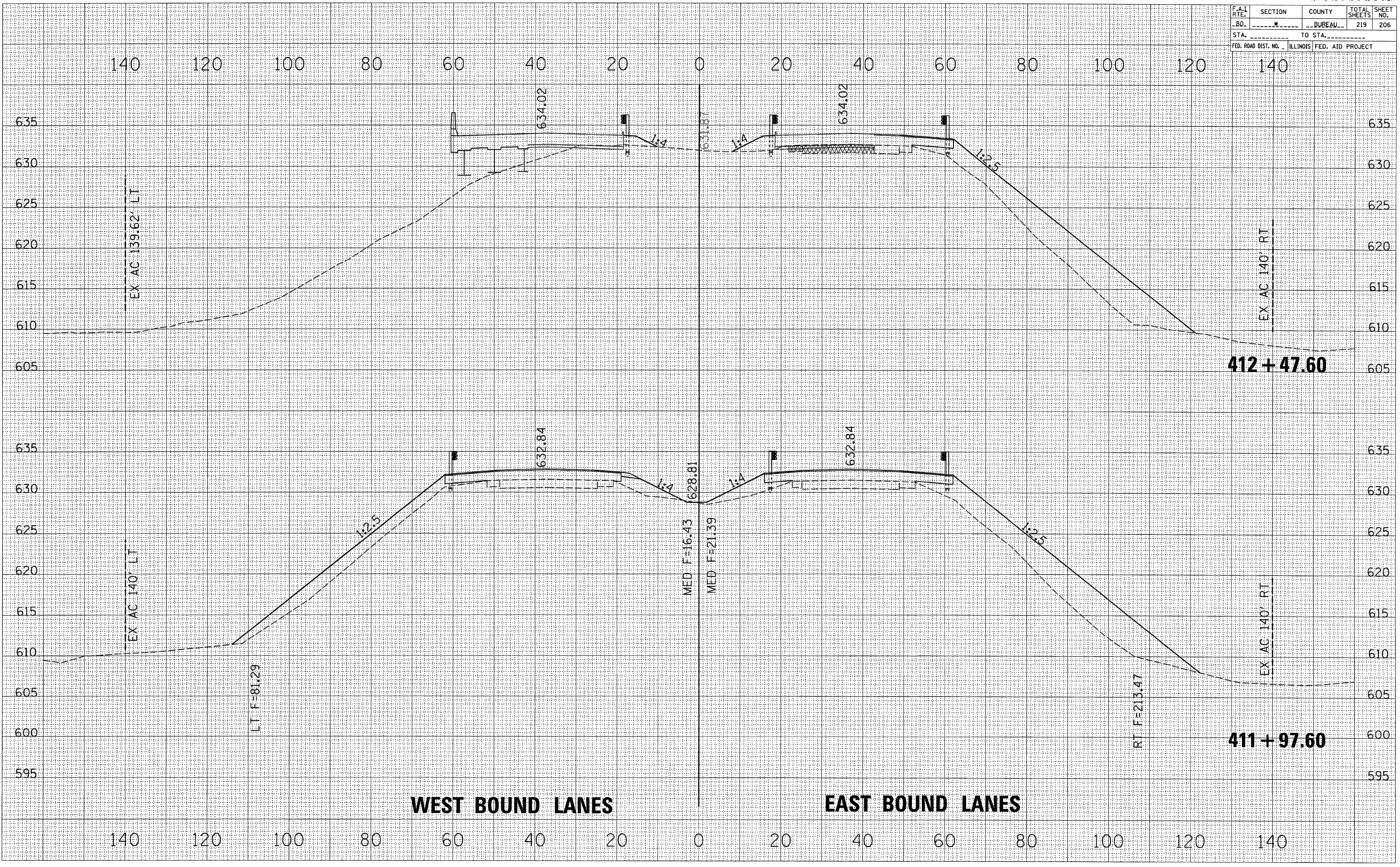
FILE NAME = #FILES

LEVELS = #LEVELS

PLOT SCALE = #PLOTS/SCALE*

PLOT DATE = Aug 26, 2008 07:18:38 AM

OPERATOR = verselko

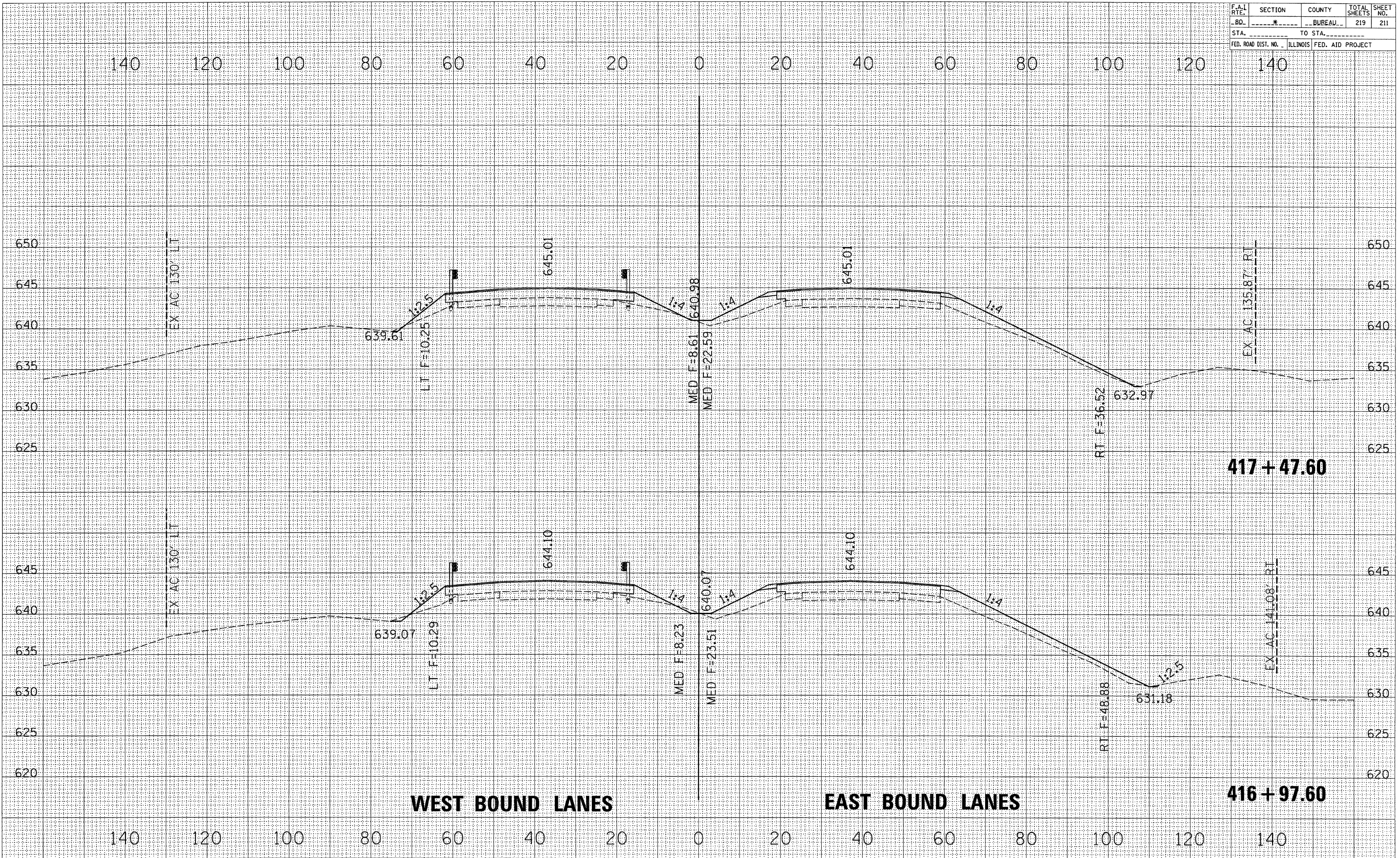


| F.A.I. RTE. | SECTION | COUNTY | TOTAL SHEETS | SHEET NO. |
|--------------------------|---------|---|--------------|-----------|
| .. | .. | .. | 219 | 211 |
| STA. _____ TO STA. _____ | | FED. ROAD DIST. NO. ILLINOIS FED. AID PROJECT | | |

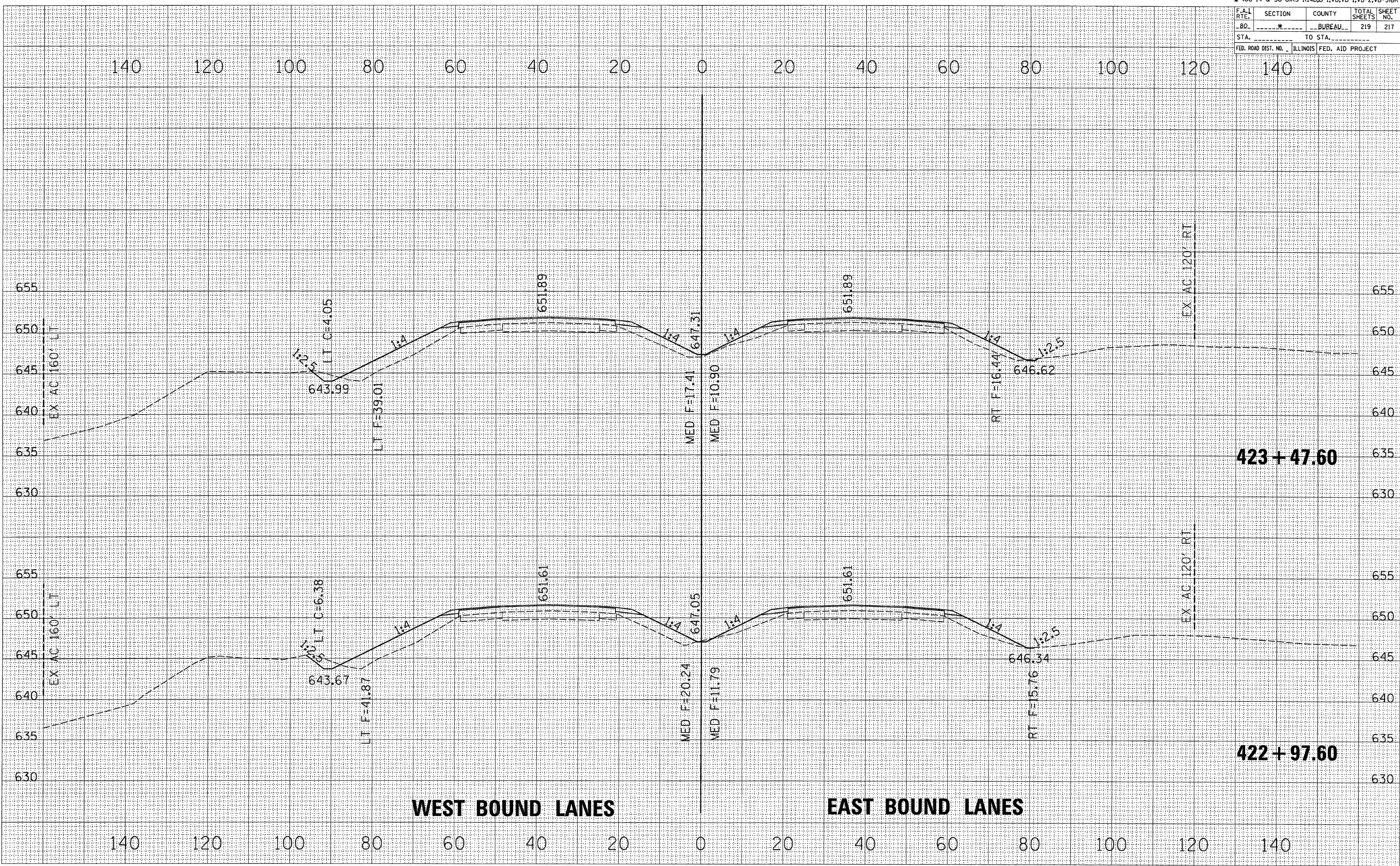
| BY | DATE |
|----|------|
| | |
| | |
| | |
| | |

| BY | DATE |
|----|------|
| | |
| | |
| | |
| | |

FILE NAME = #FILES
 LEVELS = #LEVELS
 PLOT SCALE = #PLOTS/SCALE
 PLOT DATE = Aug 28, 2008 - 07:28:05 AM
 OPERATOR = venzelko



| F.A.I. RTE. | SECTION | COUNTY | TOTAL SHEETS | SHEET NO. |
|--------------------------|---------|---|--------------|-----------|
| - | * | BUREAU | 219 | 217 |
| STA. _____ TO STA. _____ | | FED. ROAD DIST. NO. _____ ILLINOIS FED. AID PROJECT | | |



FINAL SURVEY SURVEYED PLOTTED DATE _____ BY _____
 NOTE BOOK _____ NO. _____
 AREAS CHECKED _____

ORIGINAL SURVEY SURVEYED PLOTTED DATE _____ BY _____
 NOTE BOOK _____ NO. _____
 AREAS CHECKED _____

FILE NAME = #FILES
 LEVELS = #LEVELS
 PLOT SCALE = #PLOTS/SCALE#
 PLOT DATE = Aug 26, 2088
 OPERATOR = verselico

WEST BOUND LANES

EAST BOUND LANES

423 + 47.60

422 + 97.60

| BY | DATE |
|----|------|
| | |

| NO. | AREAS CHECKED |
|-----|---------------|
| | |

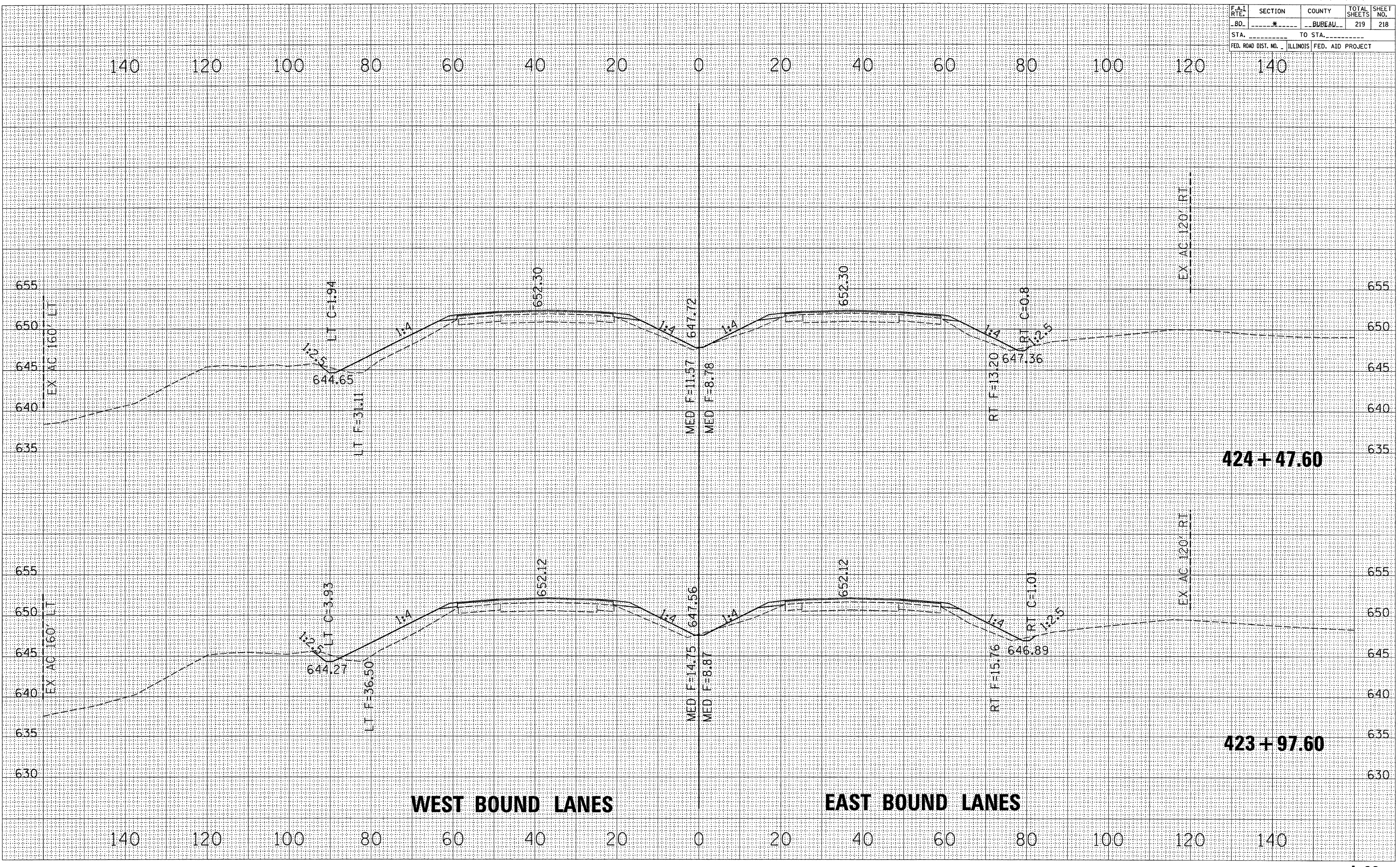
| NO. | AREAS CHECKED |
|-----|---------------|
| | |

| BY | DATE |
|----|------|
| | |

| NO. | AREAS CHECKED |
|-----|---------------|
| | |

| NO. | AREAS CHECKED |
|-----|---------------|
| | |

FILE NAME = #FILES
 LEVELS = #LEVELS
 PLOT SCALE = #PLOTS/SCALE*
 PLOT DATE = Aug 26, 2008 07:21:22 AM
 OPERATOR = venselko



BY: _____ DATE: _____
 SURVEYED _____
 PLOTTED _____
 NOTE BOOK _____
 AREAS CHECKED _____
 NO. _____

BY: _____ DATE: _____
 SURVEYED _____
 PLOTTED _____
 NOTE BOOK _____
 AREAS CHECKED _____
 NO. _____

FILE NAME = #FILES
 LEVELS = #LEVELS
 PLOT SCALE = #PLOT SCALES
 PLOT DATE = Aug 26, 2008
 OPERATOR = verselhc

