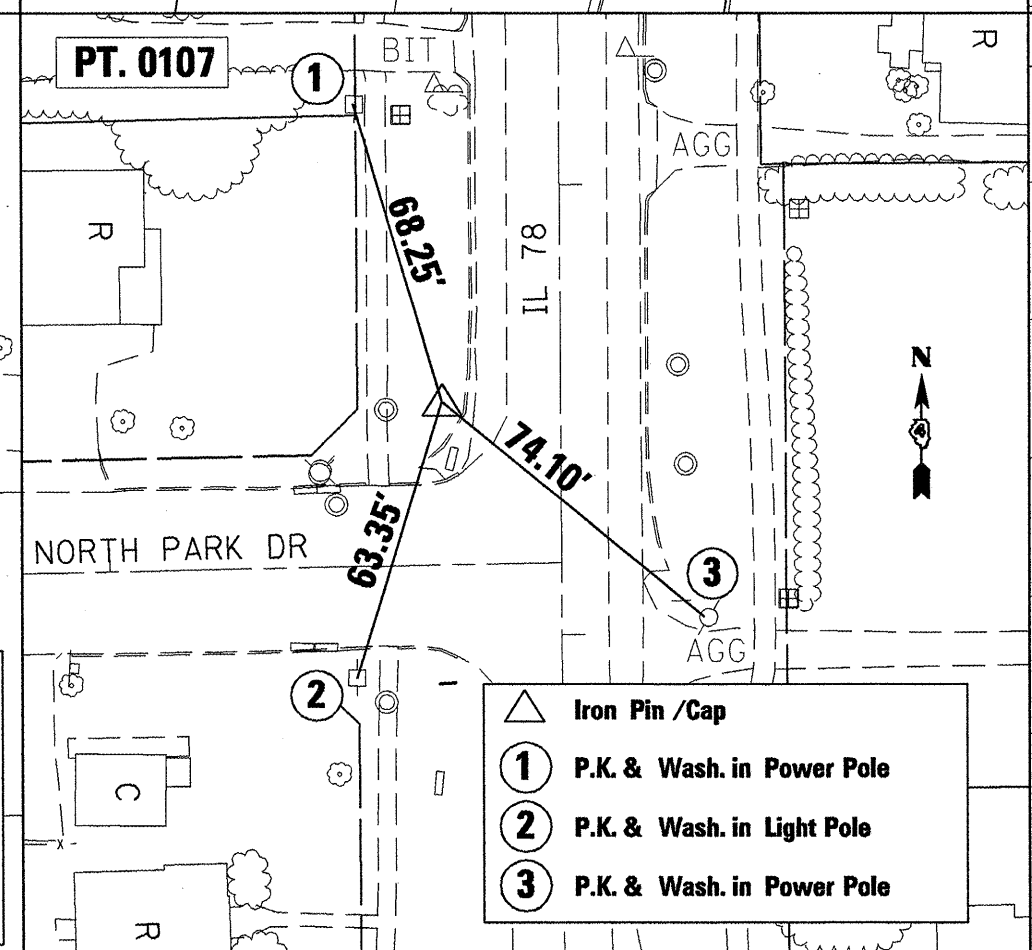
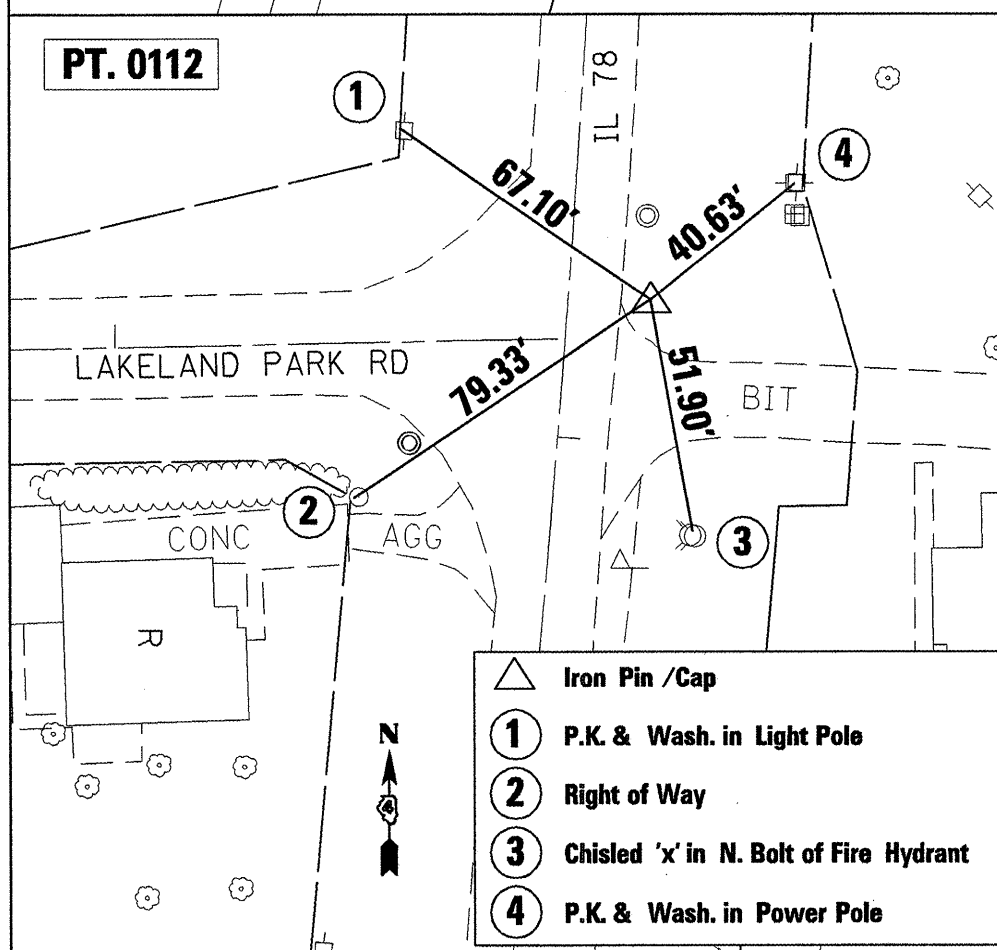
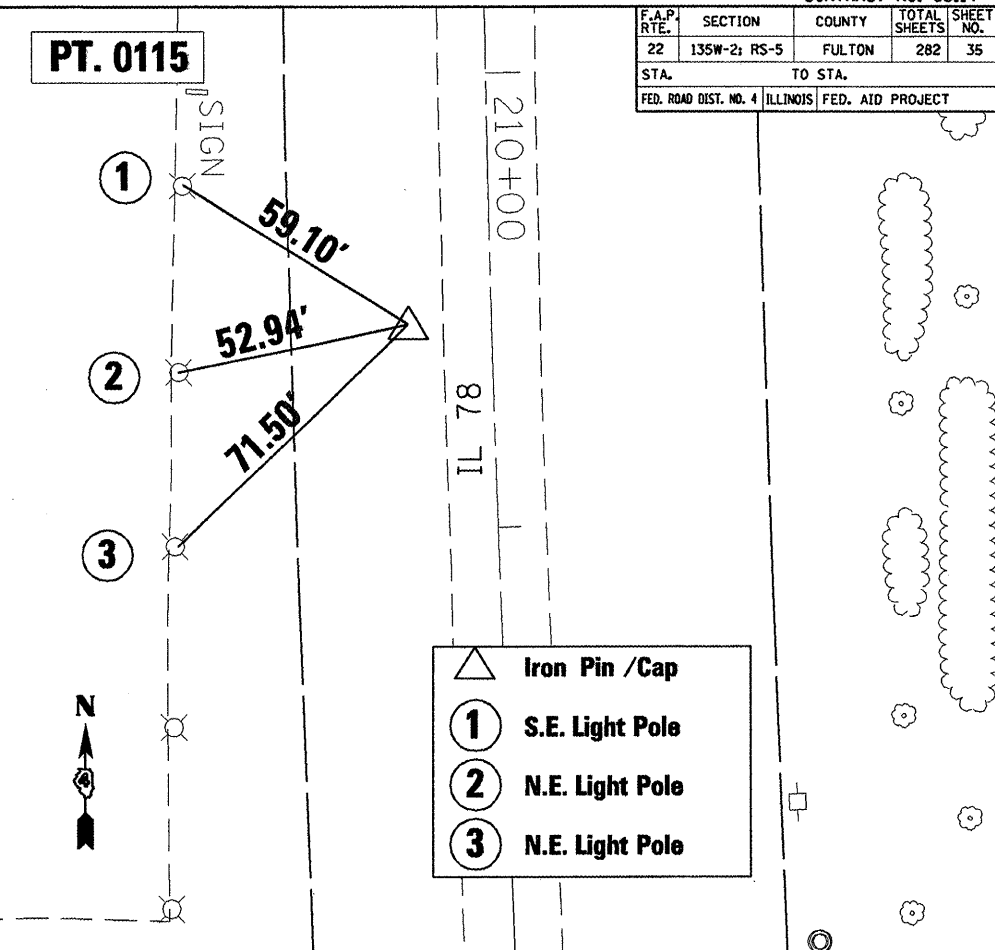
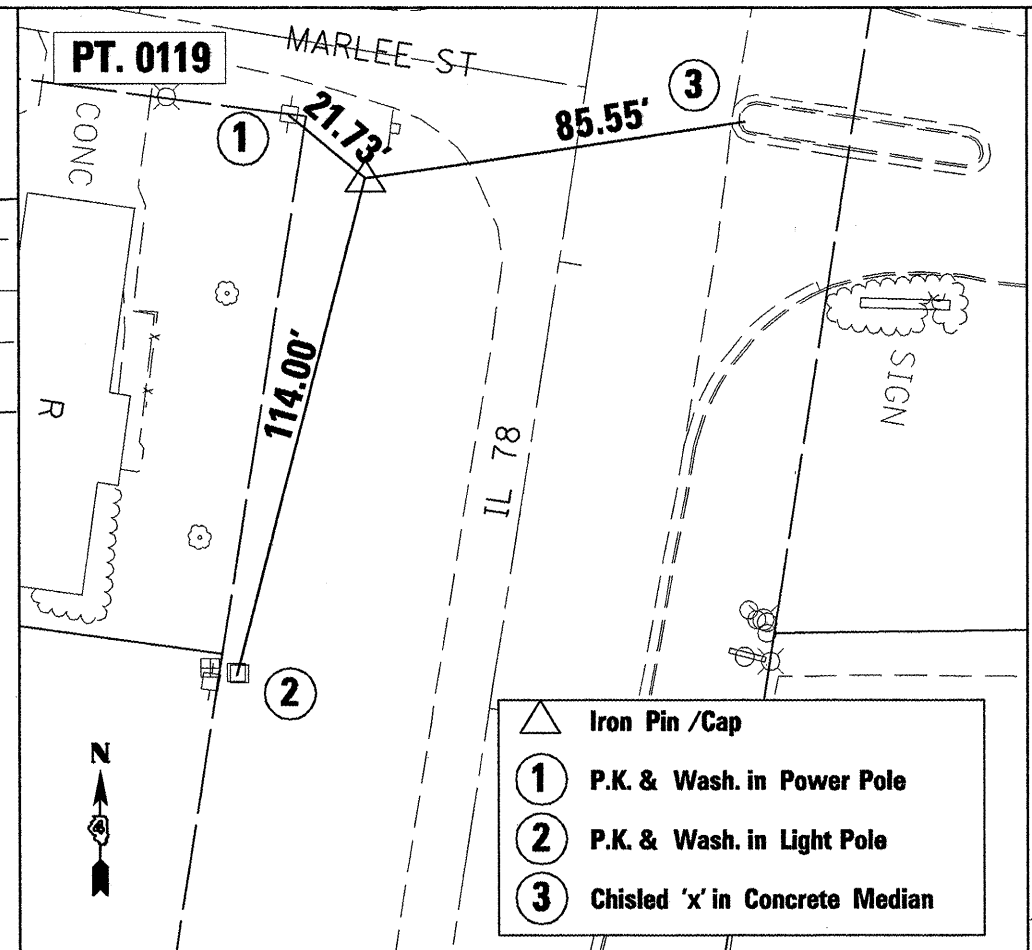
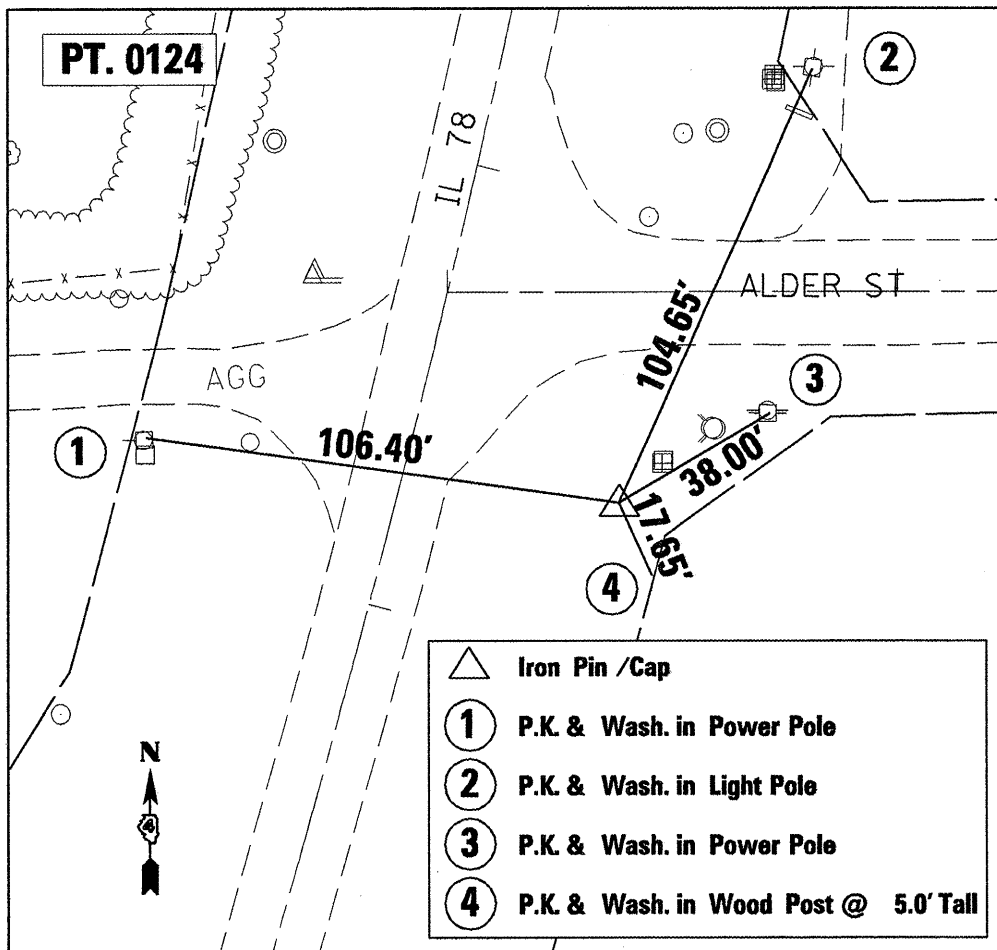


F.A.P. RTE.	SECTION	COUNTY	TOTAL SHEETS	SHEET NO.
22	135W-2; RS-5	FULTON	282	35
STA.		TO STA.		
FED. ROAD DIST. NO. 4		ILLINOIS FED. AID PROJECT		



TBM	Elev.	Description
TBM 2	674.86	Chisled '+' on capbolt of fire hydrant on N. side of N. Park Dr., 411' W. of IL 78
TBM 3	671.41	N.E. corner of P.C.C. slab for old well, 126' +/- W. of IL 78, 198' +/- N. of Lakeland Park Rd. (no mark)
TBM 4	680.51	S.E. corner of P.C.C. lightpole base for Art Hossler Chevrolet, 4th pole N. from S.E. corner of lot (no mark)
TBM 5	684.38	Chisled square on W. side of P.C.C. lightpole base, S. side of main entrance to Wal-Mart, just E. of sign.
TBM 6	695.99	Chisled '+' on center capbolt of fire hydrant, S.E. quadrant of IL 78 and Alder Rd.

Note: All TBM's and Recovery Ties from Survey Book 2838A

REVISIONS	
NAME	DATE

ILLINOIS DEPARTMENT OF TRANSPORTATION

Recovery Ties and Temporary Benchmarks (not to scale)

SCALE: VERT. DATE: HORIZ. CHECKED BY:

PLT DATE = 8/16/2008
 FILE NAME = c:\pvc\pca\117\boonstn\gen\012.dgn
 PLOT SCALE = 42.4874' / IN.
 USER NAME = hndk1stn