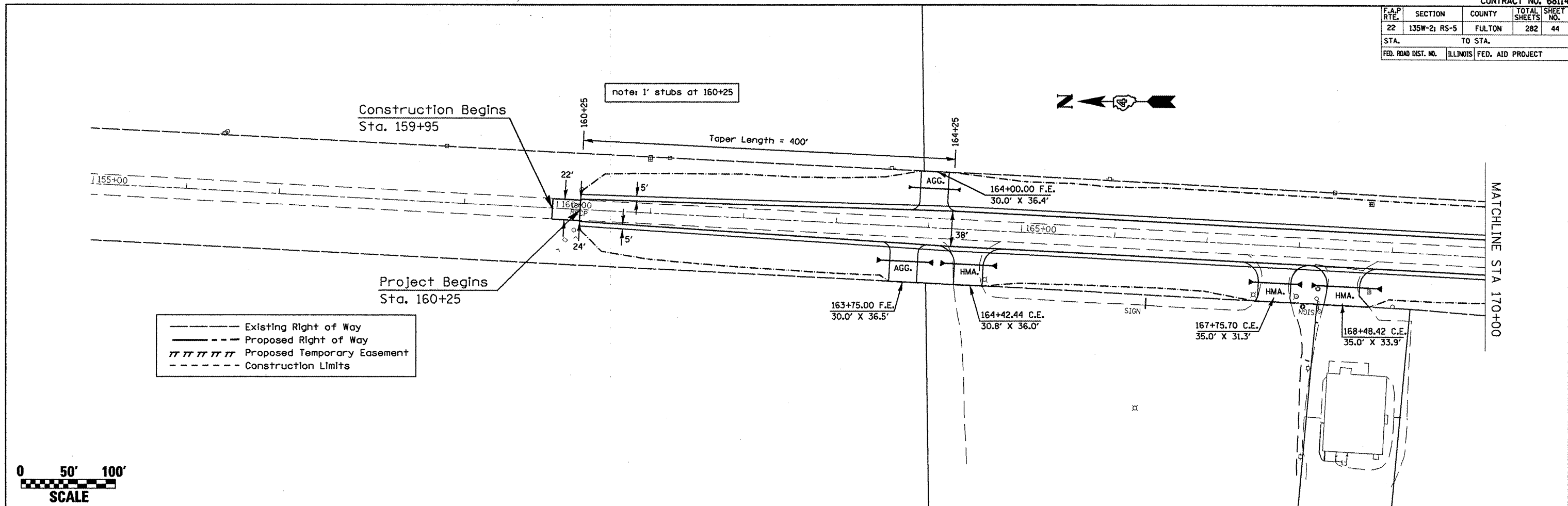


F.A.P. RTE.	SECTION	COUNTY	TOTAL SHEETS	SHEET NO.
22	135W-2; RS-5	FULTON	282	44
STA.		TO STA.		
FED. ROAD DIST. NO.	ILLINOIS	FED. AID PROJECT		

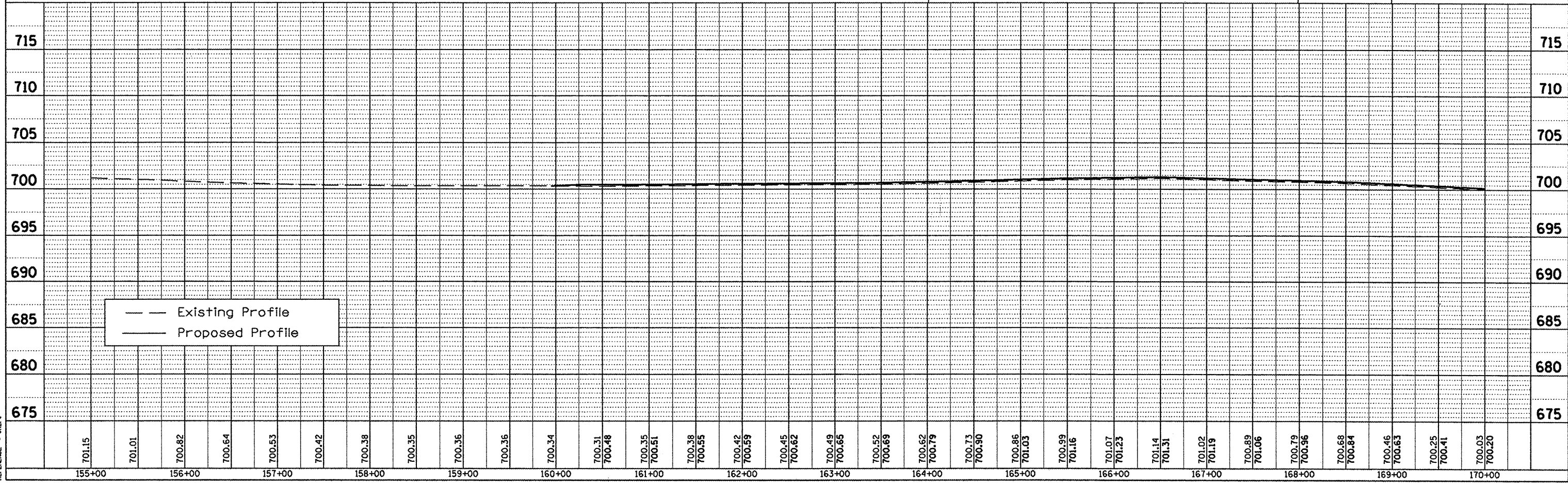

PLAN	SURVEYED	BY	DATE
	ALIGNED		
	NOTED		
	FILED		

PROFILE	SURVEYED	BY	DATE
	GRADES		
	NOTED		
	FILED		

PLOT DATE = 8/18/2008
 FILE NAME = s:\projects\1780\station\general.dgn
 PLOT SCALE = 1/8" = 1' / IN.
 REFERENCE = MIFR



- - - - Existing Right of Way
 - - - - Proposed Right of Way
 |||| Proposed Temporary Easement
 - - - - Construction Limits



- - - Existing Profile
 - Proposed Profile