
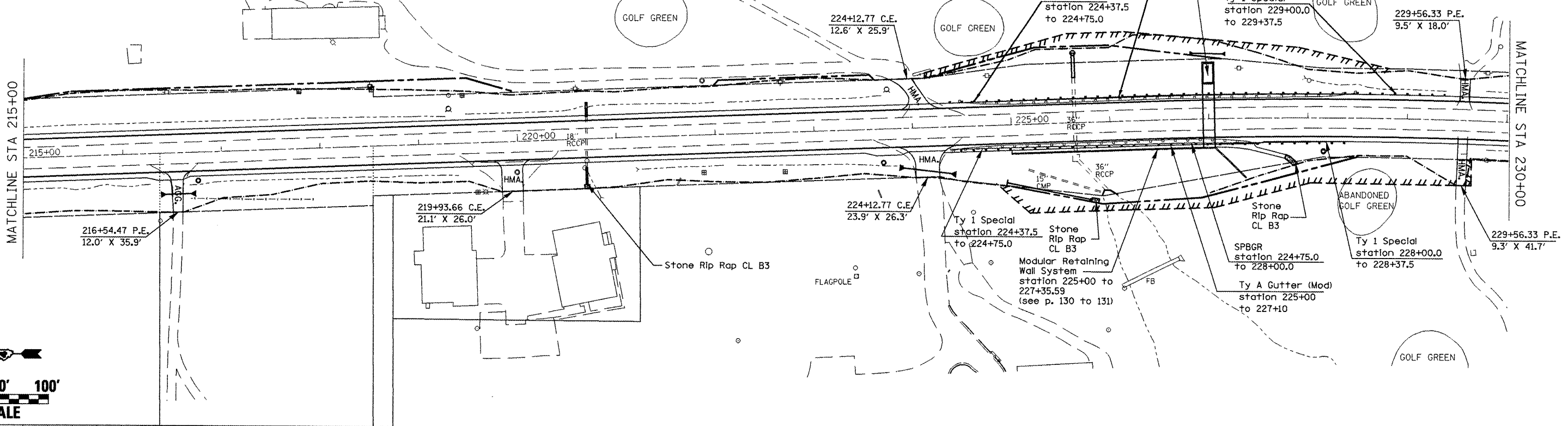


F.A.P. RTE.	SECTION	COUNTY	TOTAL SHEETS	SHEET NO.
22	135W-2; RS-5	FULTON	282	48
STA.		TO STA.		
FED. ROAD DIST. NO.		ILLINOIS FED. AID PROJECT		

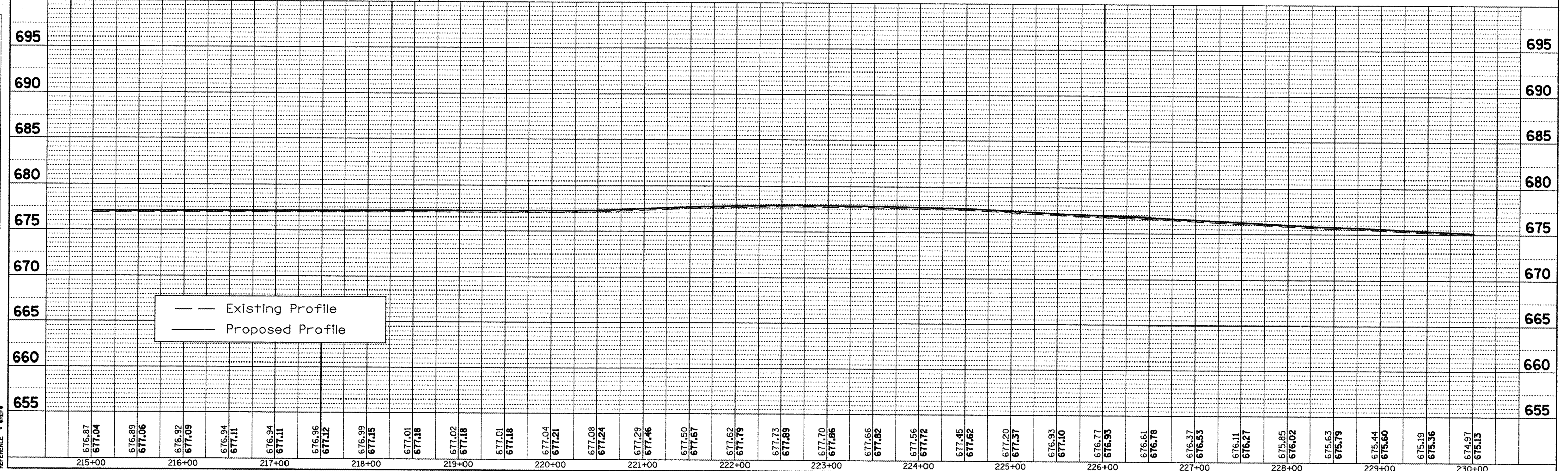
- - - Existing Right of Way
 - - - Proposed Right of Way
 ||| Proposed Temporary Easement
 - - - Construction Limits

note: from RT station 224+90 to 229+00
 the hot-mix asphalt shoulder width
 is 7' instead of 5', and the shoulder is
 HOT-MIX ASPHALT SHOULDER, 13'.
 This shoulder depth is to support traffic
 during stage construction of the retaining
 wall and golf cart tunnel



PLAN	DATE
DESIGNED	
PLOTTED	
ALIGNED	
CHECKED	
NO.	
FILE NAME	

PROFILE	DATE
DESIGNED	
PLOTTED	
ALIGNED	
CHECKED	
NO.	
FILE NAME	



- - - Existing Profile
 - - - Proposed Profile

PLOT DATE = 8/19/2008
 FILE NAME = o:\proj\68114\17\plan\plan\plan12.dgn
 PLOT SCALE = 1/8"=1'-0"
 REFERENCE = #REF#