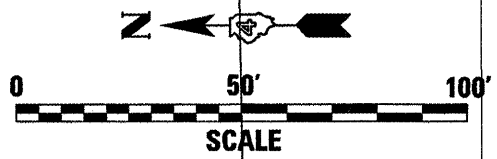
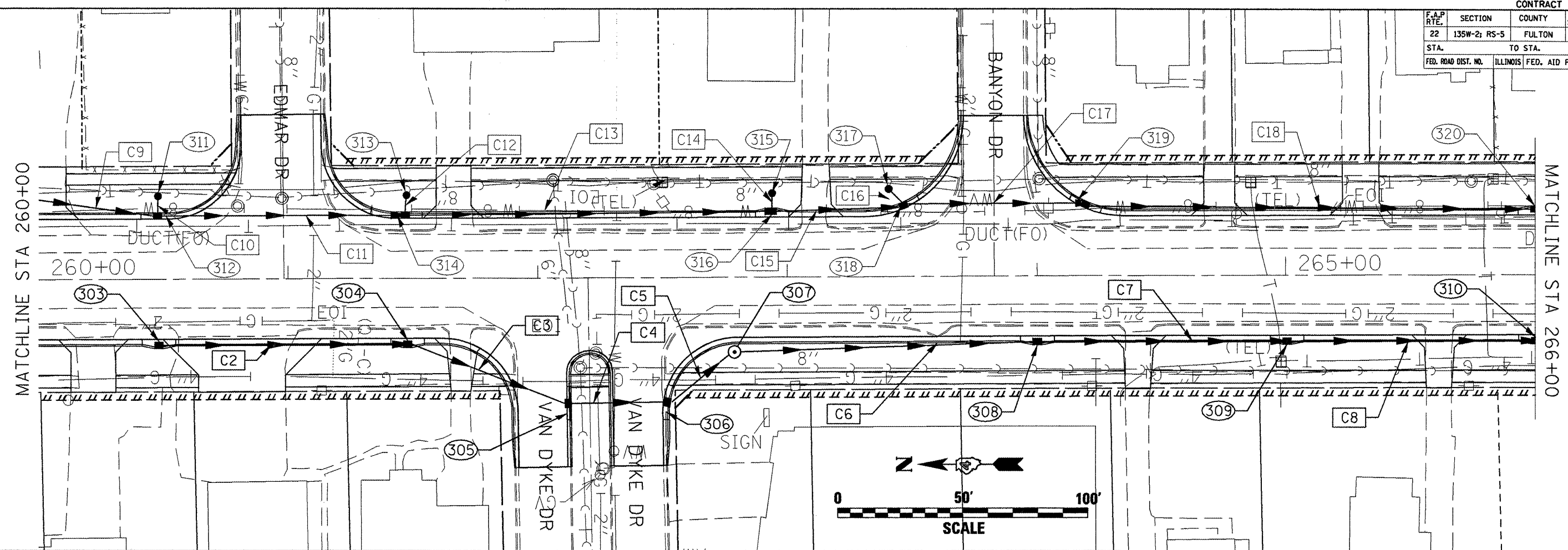


F.A.P. RTE.	SECTION	COUNTY	TOTAL SHEETS	SHEET NO.
22	135W-2; RS-5	FULTON	282	97
STA.		TO STA.		
FED. ROAD DIST. NO.		ILLINOIS FED. AID PROJECT		

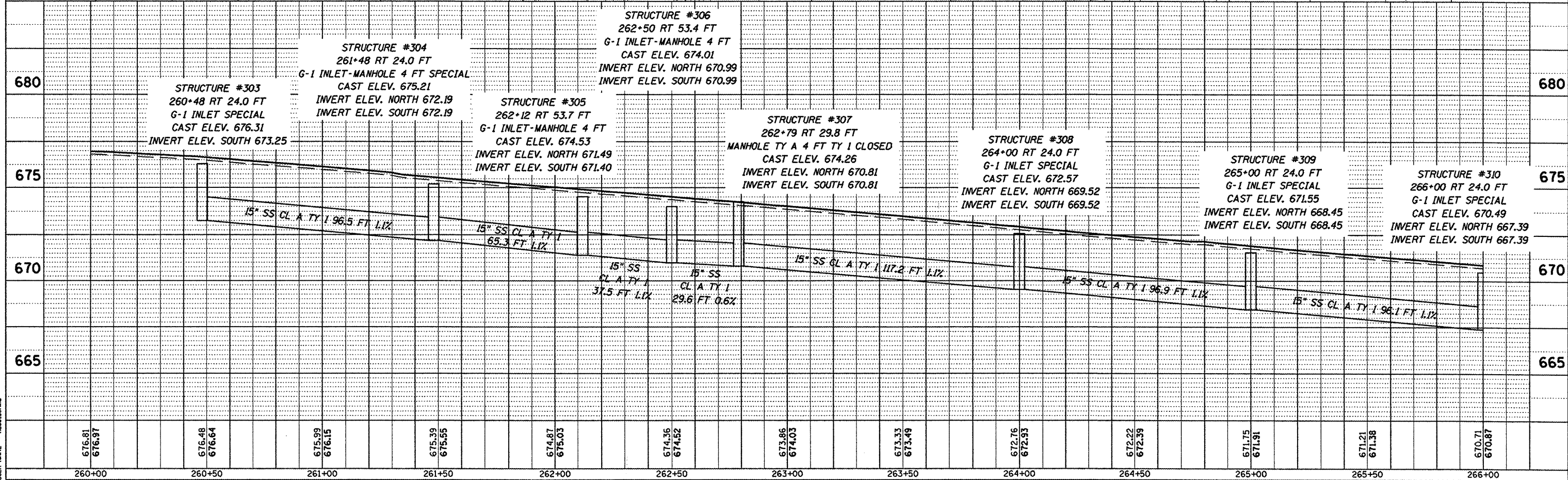


PLAN

DATE	
BY	
REVISION	
NO.	

PROFILE

DATE	
BY	
REVISION	
NO.	



PLOT DATE = 6/19/2008  
 FILE NAME = c:\pvc\cava\117\Benton\General.dgn  
 PLOT SCALE = 42.874 / IN.  
 USER NAME = h0013000