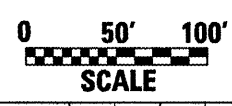
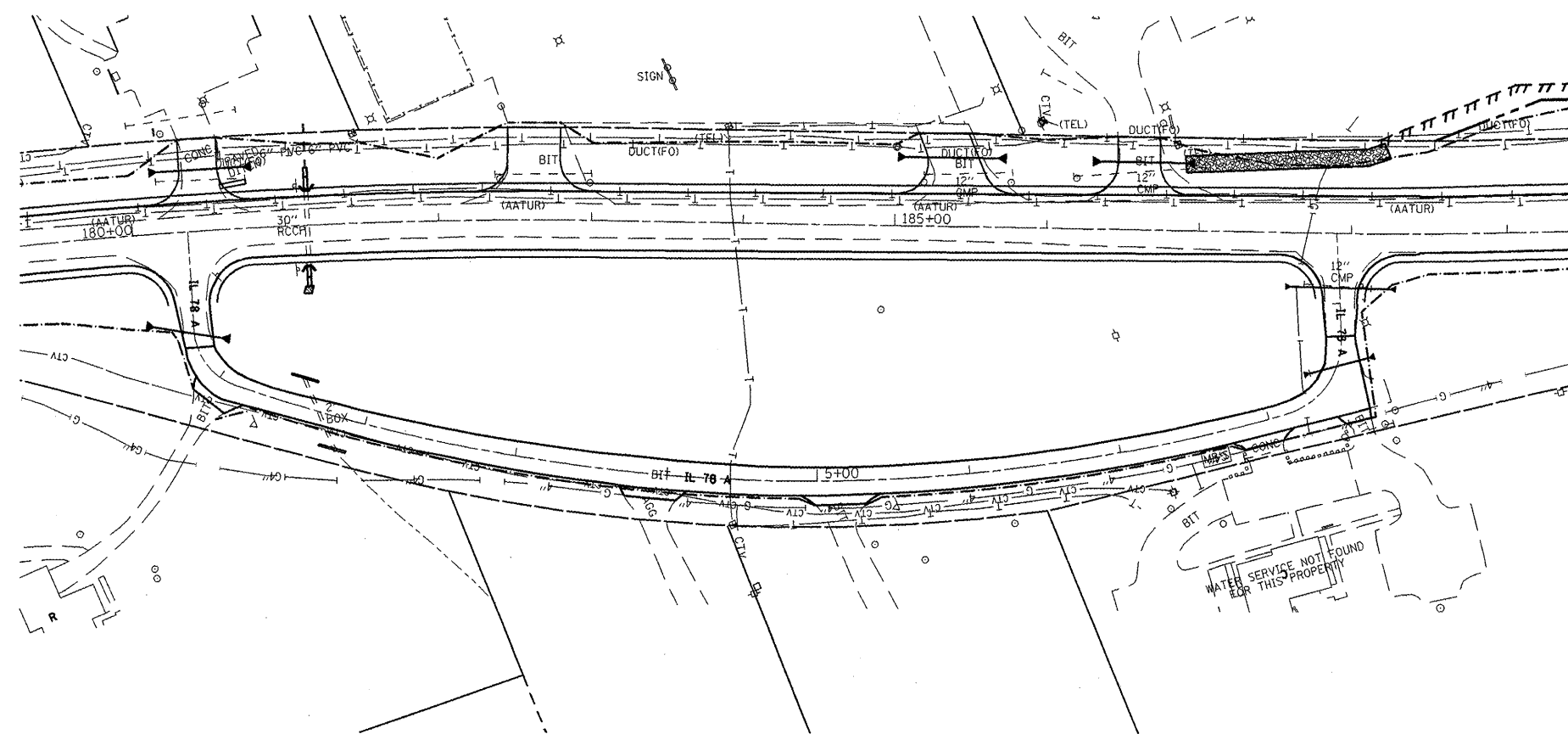


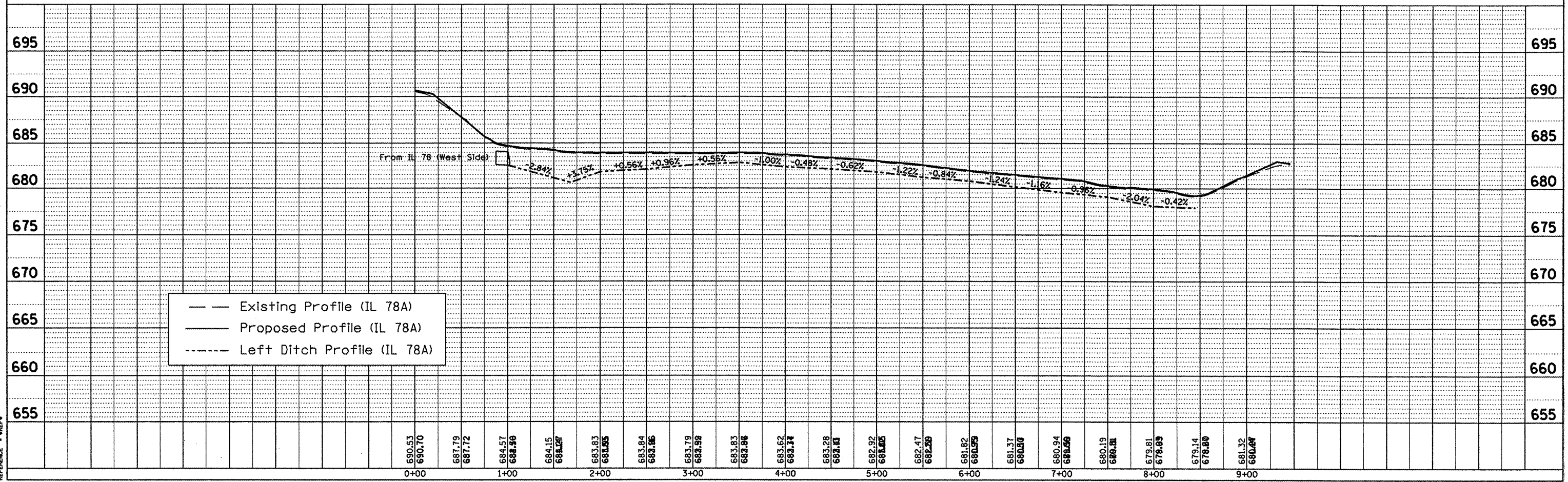
F.A.P. RTE.	SECTION	COUNTY	TOTAL SHEETS	SHEET NO.
22	135W-2; RS-5	FULTON	282	102
STA.		TO STA.		
FED. ROAD DIST. NO.	ILLINOIS	FED. AID PROJECT		



PLAN SURVEYED BY DATE
 PLOTTED BY DATE
 CHECKED BY DATE
 NOTE BOOK NO. FILE NAME

PROFILE SURVEYED BY DATE
 PLOTTED BY DATE
 CHECKED BY DATE
 NOTE BOOK NO. FILE NAME

PLOT DATE = 8/19/2008
 FILE NAME = n:\proj\178\beamton\gener\012.dgn
 PLOT SCALE = 1/8"=1'-0"
 REFERENCE = WREF



DRAINAGE AND UTILITIES (IL 78A EAST SIDE)