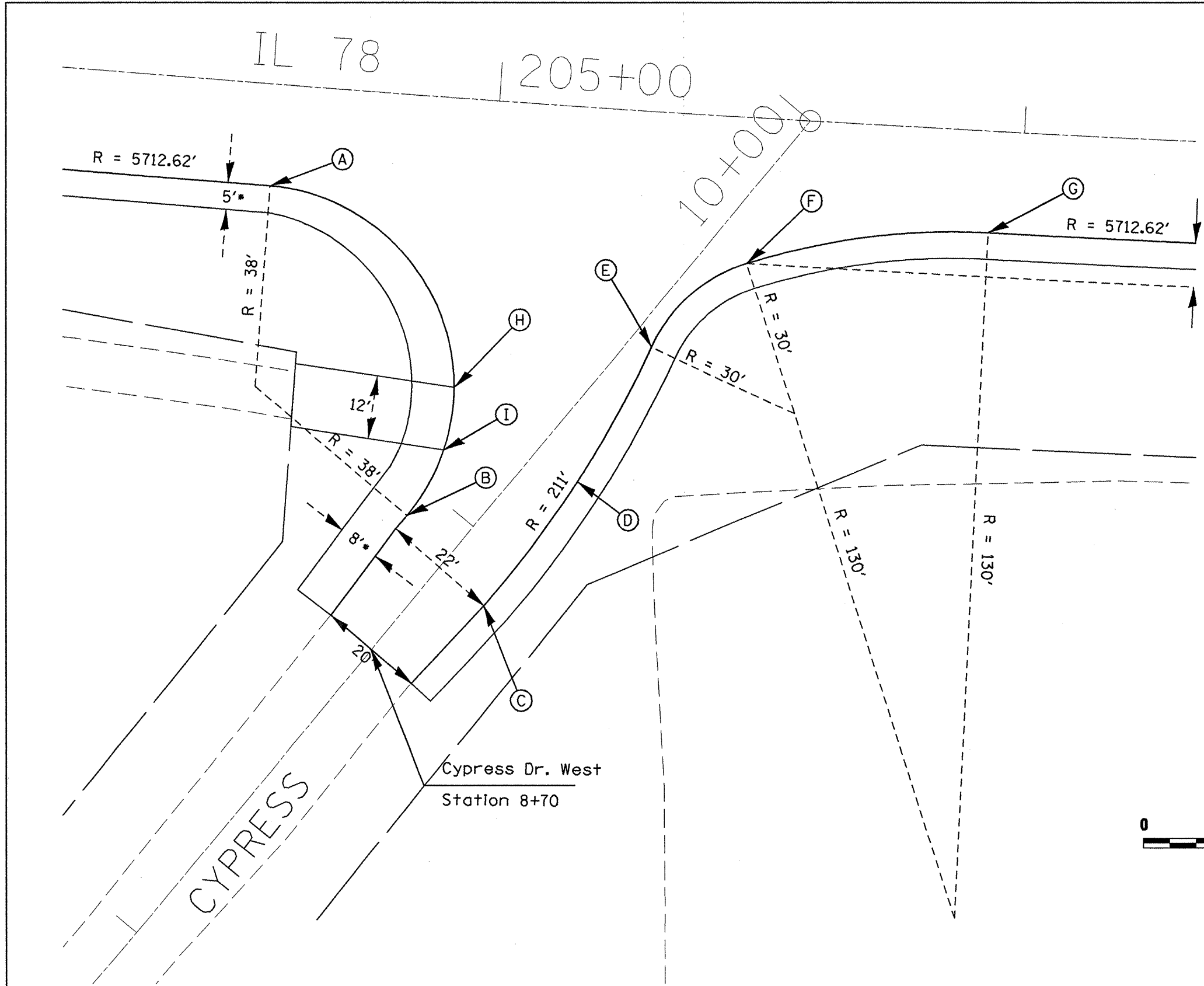


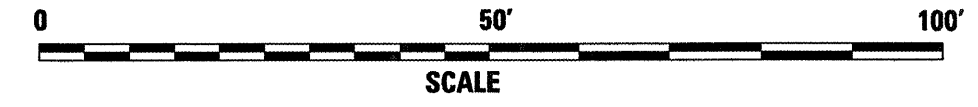

F.A.P. RTE.	SECTION	COUNTY	TOTAL SHEETS	SHEET NO.
22	135W-2; RS-5	FULTON	282	108
STA. TO STA.				
FED. ROAD DIST. NO.		ILLINOIS FED. AID PROJECT		



HORIZONTAL CONTROL

POINT	STATION/OFFSET (IL 78)	STATION/OFFSET (Cypress Dr. West)
A	204+57.4 19.0' RT	-----
B	204+87.8 79.4' RT	8+93.7 11.0' LT
C	205+94.2 19.0' RT	8+89.2 11.0' RT
D	205+19.2 70.7' RT	9+19.2 9.5' RT
E	205+48.9 27.5' RT	9+48.0 4.1' RT
F	205+31.9 44.4' RT	9+71.8 7.9' RT
G	205+03.4 95.3' RT	-----
H	204+95.1 54.5' RT	9+18.0 19.7' LT
I	204+94.0 66.4' RT	9+07.7 13.6' LT

NOTE: ALL STATIONS/OFFSETS FROM CENTERLINE



*NOTE: bituminous shoulder transitions from 5' wide to 8' wide from point A to point H along radius.

PLOT DATE = 6/16/2009
 FILE NAME = c:\projects\17\benetton\general2.dgn
 PLOT SCALE = 1/8"=1'-0" / IN.
 USER NAME = hudek@tks.com

REVISIONS	
NAME	DATE

ILLINOIS DEPARTMENT OF TRANSPORTATION

**Intersection Detail
Cypress Drive (West)**

SCALE: VERT. _____
 HORIZ. _____

DATE _____ DRAWN BY _____
 CHECKED BY _____