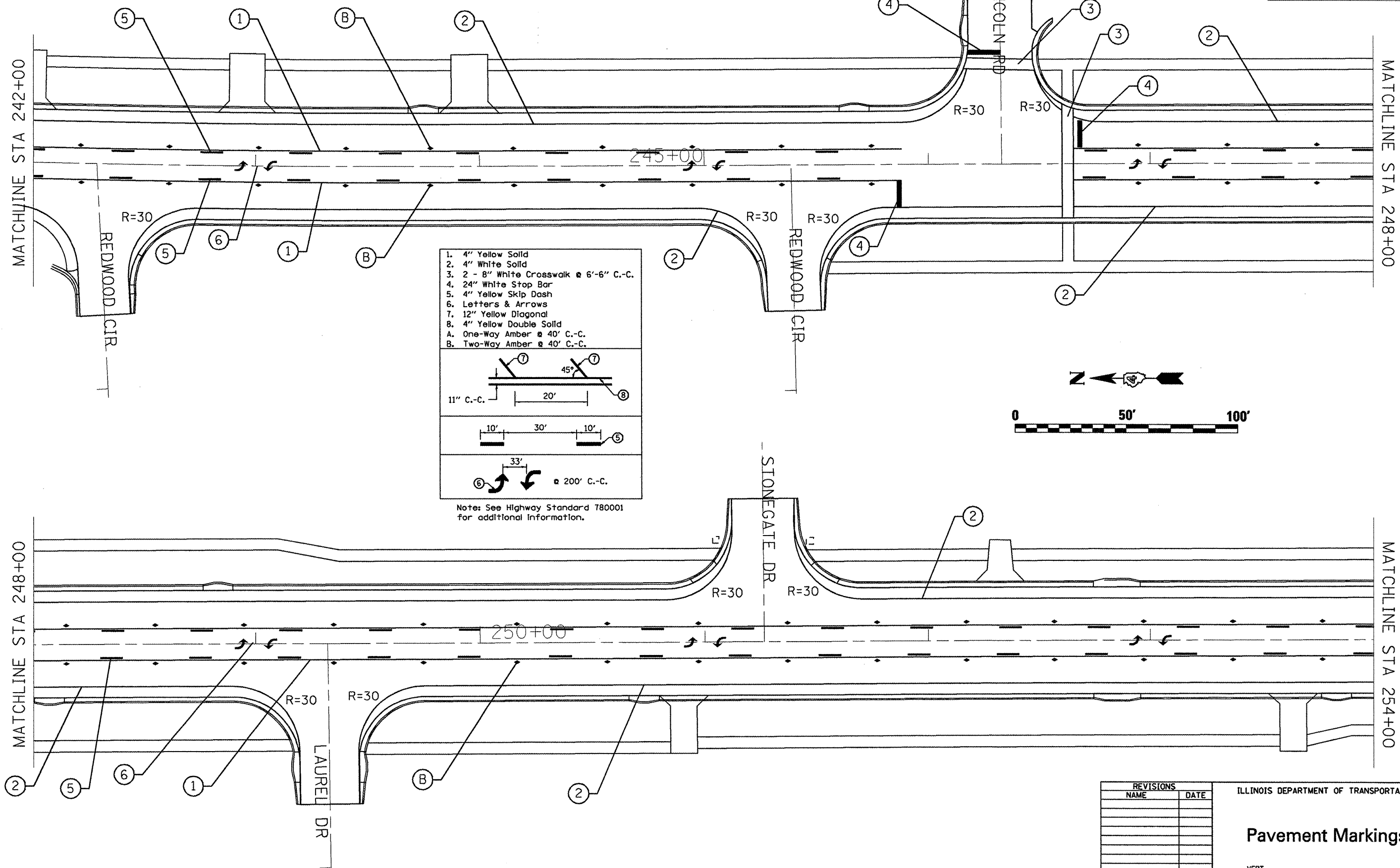
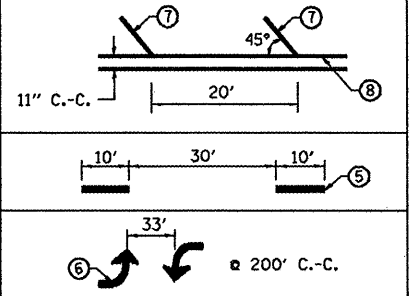


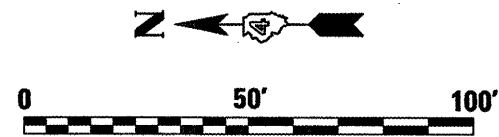
F.A.P. RTE.	SECTION	COUNTY	TOTAL SHEETS	SHEET NO.
22	135W-2; RS-5	FULTON	282	113
STA.		TO STA.		
FED. ROAD DIST. NO.		ILLINOIS FED. AID PROJECT		



1. 4" Yellow Solid
2. 4" White Solid
3. 2 - 8" White Crosswalk @ 6'-6" C.-C.
4. 24" White Stop Bar
5. 4" Yellow Skip Dash
6. Letters & Arrows
7. 12" Yellow Diagonal
8. 4" Yellow Double Solid
- A. One-Way Amber @ 40' C.-C.
- B. Two-Way Amber @ 40' C.-C.



Note: See Highway Standard 780001 for additional information.



PLOT DATE = 8/18/2008
 FILE NAME = c:\pvc\pva\176\out\gen\at2.dgn
 PLOT SCALE = 42.4874' / IN.
 REFERENCE = #REF#

REVISIONS	
NAME	DATE

ILLINOIS DEPARTMENT OF TRANSPORTATION

Pavement Markings

SCALE: VERT. _____
 HORIZ. _____

DATE _____

DRAWN BY _____
 CHECKED BY _____