CONTRACT NO. 68114

F.A.P. RTE.	SECTION	COUNTY	TOTAL SHEETS	SHEET NO.
22	135W-2; RS-5	FULTON	282	136
STA.		TO STA.		
FED. ROAD DIST. NO.	ILLINOIS	FED. AID PROJECT		

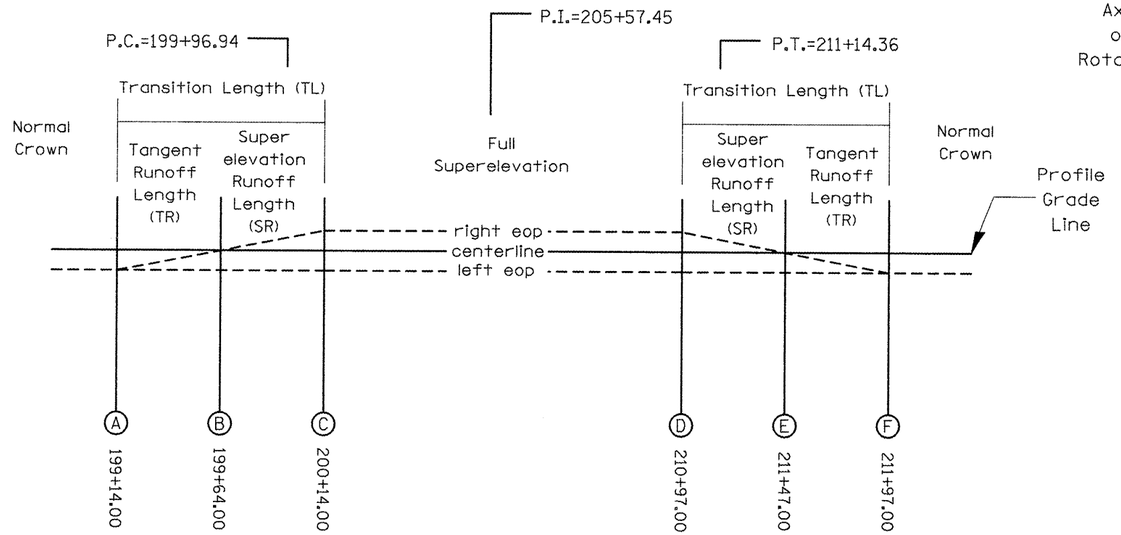

PROFILE

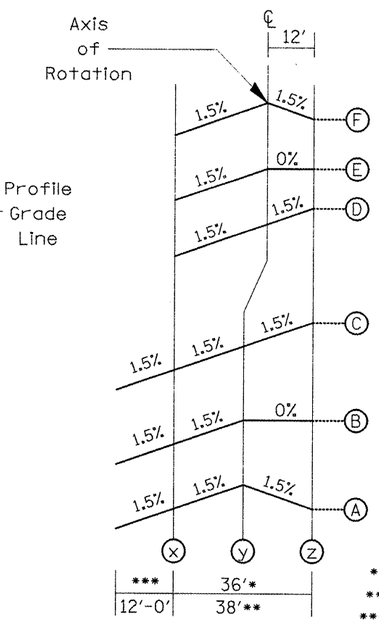

CROSS SECTION

*sta. 196+38 to 200+71
**sta. 200+71 to 211+47
***sta. 199+14 to 200+71

S.E. = 1.5%
TL = 100 feet
SR = 50 feet
TR = 50 feet

SUPERELEVATION INFO

	x	y	z
A	682.63	682.90	682.63
B	683.45	683.18	683.18
C	683.25	683.52	683.79
D	677.70	678.06	678.24
E	677.23	677.59	677.59
F	676.90	677.26	677.08

ELEVATIONS

EXISTING CURVE #3 (curve data see page 36)

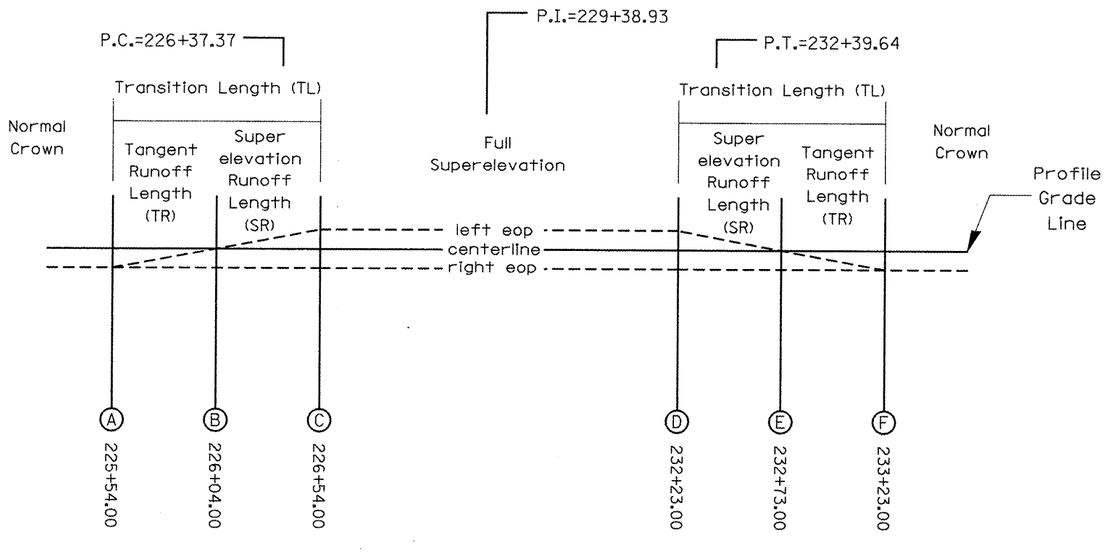

PROFILE

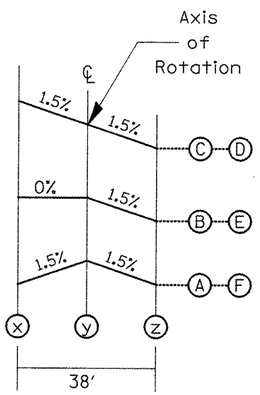

CROSS SECTION

S.E. = 1.5%
TL = 100 feet
SR = 50 feet
TR = 50 feet

SUPERELEVATION INFO

	x	y	z
A	676.79	677.07	676.79
B	676.92	676.92	676.64
C	677.05	676.76	676.48
D	675.50	675.21	674.93
E	675.53	675.53	675.25
F	675.56	675.84	675.56

ELEVATIONS

EXISTING CURVE #4 (curve data see page 36)

REVISIONS	
NAME	DATE

ILLINOIS DEPARTMENT OF TRANSPORTATION

Superelevation Details
Exist. Curves #3 and #4

SCALE: VERT. HORIZ.
DATE
DRAWN BY
CHECKED BY

PLOT DATE = 8/18/2008
FILE NAME = c:\projects\1178canton\general2.dgn
PLOT SCALE = 105.8824 ' / IN.
USER NAME = hudelsonme