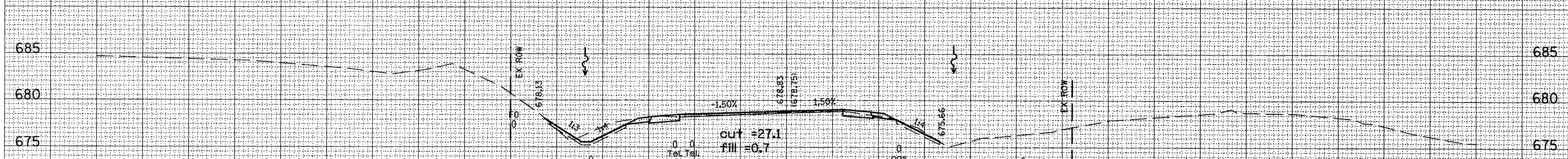
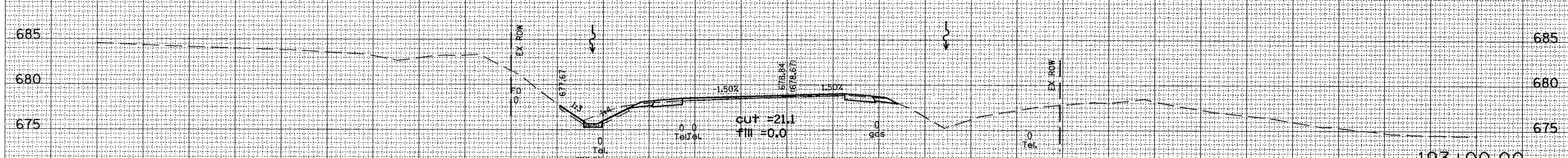
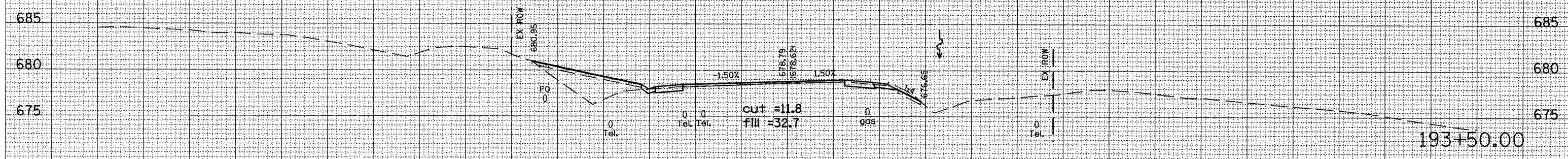
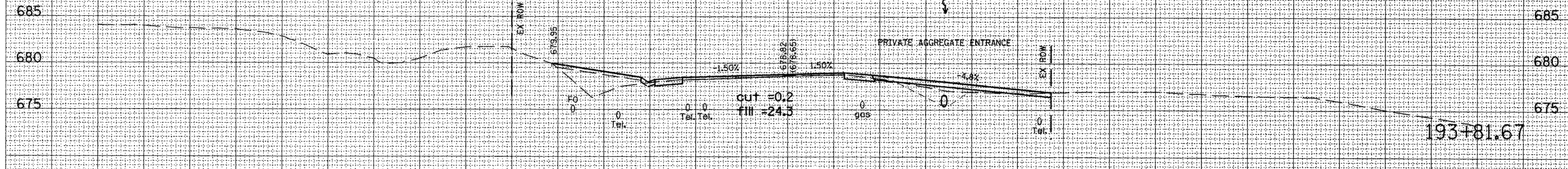
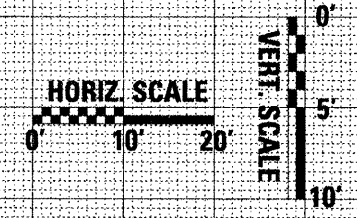


CONTRACT NO. 68114			
F.A.P. RTE.	SECTION	COUNTY	TOTAL SHEET NO.
22	135W-24RS-5	FULTON	282
STA. 192+50.00 TO STA. 193+81.67		211	
FED. ROAD DIST. NO.		ILLINOIS FED. AID PROJECT	

160 150 140 130 120 110 100 90 80 70 60 50 40 30 20 10 0 10 20 30 40 50 60 70 80 90 100 110 120 130 140 150 160



160 150 140 130 120 110 100 90 80 70 60 50 40 30 20 10 0 10 20 30 40 50 60 70 80 90 100 110 120 130 140 150 160

DATE	BY	NO.

DATE	BY	NO.

PLOT DATE = 9/19/2009
 FILE NAME = c:\p\proj\117\Bentley\workspace\211785\211785.dwg
 PLOT SCALE = 211785 / IN.
 USER NAME = huds@bentley