


F.A.P. RTE.	SECTION	COUNTY	TOTAL SHEETS	SHEET NO.
698	126BR	WOODFORD	56	12
STA. 519+62.00 TO STA. 523+13.00				
FED. ROAD DIST. NO. 4 ILLINOIS FED. AID PROJECT				

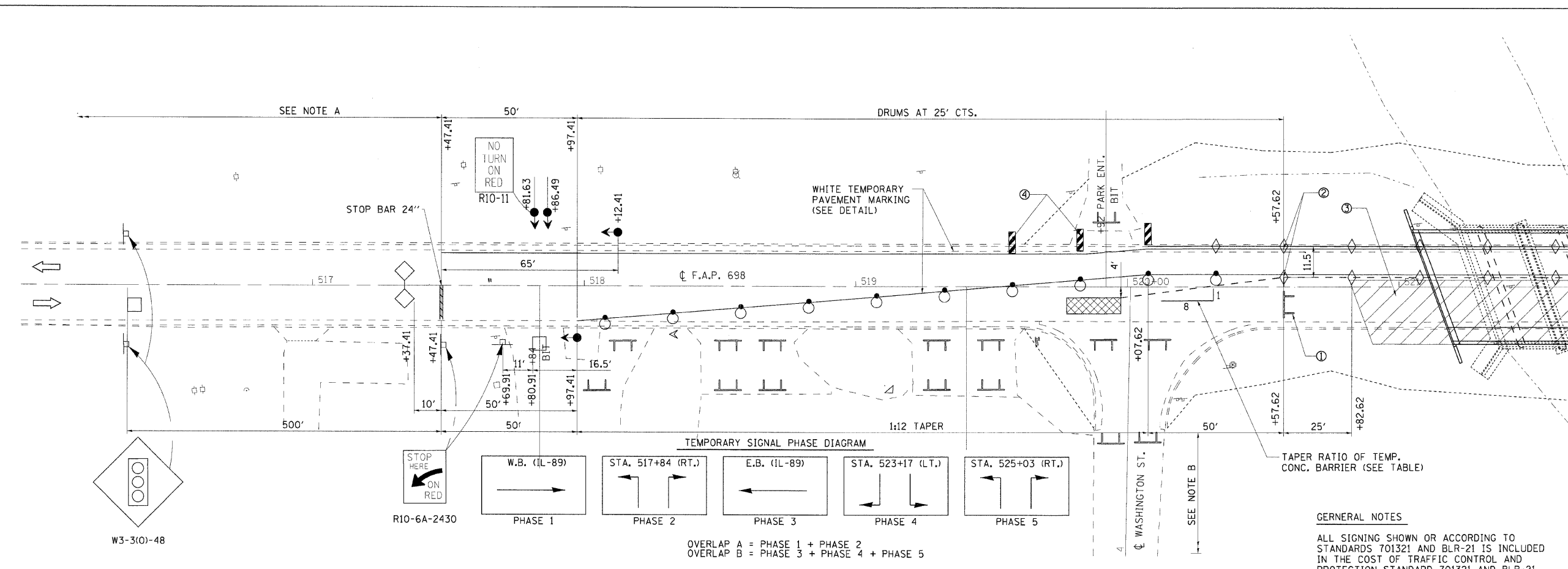


1. Type III barricade to be placed when no work is being performed.
2. Barrier wall/guardrail markers at 25' cts. See Standards 704001 & 635011.
3. When temp. bridge rail is specified, it shall be connected to the temp. conc. barrier using a traffic barrier terminal Type II.
4. These vertical panels at 25' cts. may be omitted when the guardrail, w/markers, extends to at least this point on the taper.

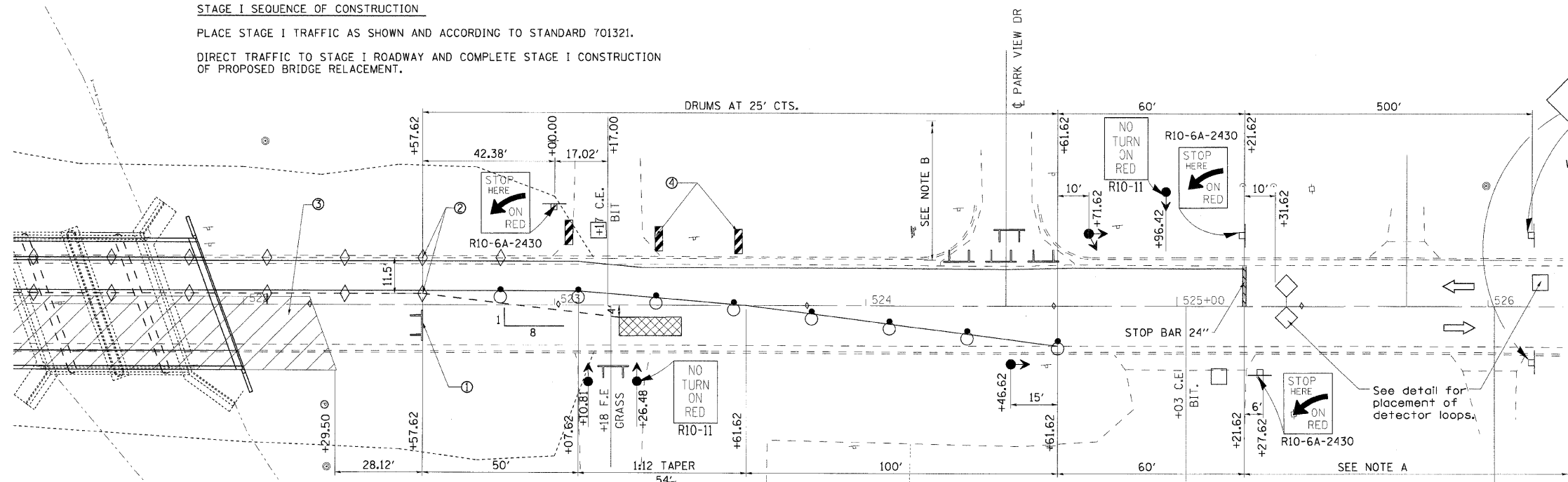
NOTE A
REMAINDER OF SIGNING IS ACCORDING TO STANDARD 701321 AND AS DIRECTED BY THE ENGINEER.

NOTE B
THE TRAFFIC CONTROL SIGNS SHOWN FOR LOCAL ACCESS IS GOVERNED BY HIGHWAY STANDARD BLR-21 AND AS DIRECTED BY THE ENGINEER.

GENERAL NOTES
ALL SIGNING SHOWN OR ACCORDING TO STANDARDS 701321 AND BLR-21 IS INCLUDED IN THE COST OF TRAFFIC CONTROL AND PROTECTION STANDARD 701321 AND BLR-21.



STAGE I SEQUENCE OF CONSTRUCTION
PLACE STAGE I TRAFFIC AS SHOWN AND ACCORDING TO STANDARD 701321.
DIRECT TRAFFIC TO STAGE I ROADWAY AND COMPLETE STAGE I CONSTRUCTION OF PROPOSED BRIDGE RELACEMENT.



SYMBOLS

SCALE IN FEET

- Work area
- Sign
- Type III barricade
- Traffic signal
- Detector loops (6'x6')
- Impact attenuator
- Drum with steady burning light
- Temporary concrete barrier
- Temporary rumble strip (when specified)
- Double vertical panel (see detail)
- Crystal, bidirectional barrier wall/guardrail marker

REVISIONS	
NAME	DATE

ILLINOIS DEPARTMENT OF TRANSPORTATION
STAGE I CONSTRUCTION AND TRAFFIC CONTROL
F.A.P. 698
SECTION 126BR
WOODFORD COUNTY

SCALE: VERT. _____
HORIZ. _____
DATE: 10/31/07
DRAWN BY: GSJ
CHECKED BY: KRK

PLOT DATE = 8/04/08
FILE NAME = 8/FILEL8
PLOT SCALE = 8/SCALE8
USER NAME = 8/USER8