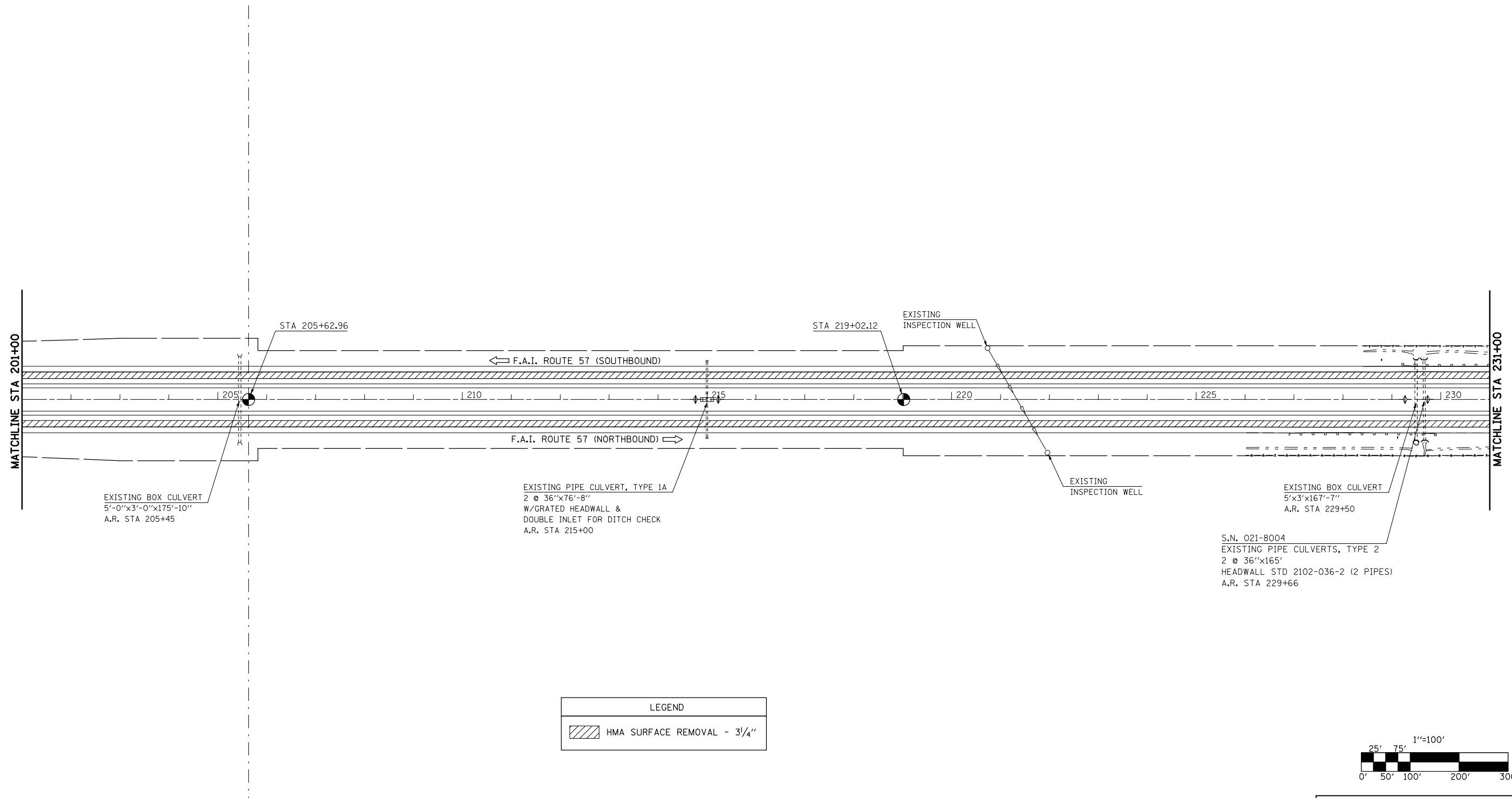
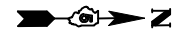
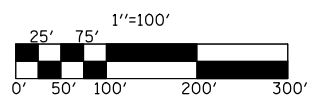


F.A.I. RTE.	SECTION	COUNTY	TOTAL SHEETS	SHEET NO.
57	*	DOUGLAS	76	35
STA. 201+00		TO STA. 231+00		
FED. ROAD DIST. NO.		ILLINOIS	FED. AID PROJECT	
* (15,21-25,21-26,27)RS-1				



LEGEND	
	HMA SURFACE REMOVAL - 3 1/4"



SEC. 34, T. 15 N., R. 8 E., 3RD P.M.

SEC. 27, T. 15 N., R. 8 E., 3RD P.M.

ILLINOIS DEPARTMENT OF TRANSPORTATION
PLAN VIEW
 F.A.I. ROUTE 57
 SECTION (15,21-25,21-26,27)RS-1
 DOUGLAS COUNTY

SCALE: 1" = 100'
 DATE: 01/19/06

DRAWN BY: J.P.
 CHECKED BY: K.D.

PLOT DATE = 8/21/2008
 FILE NAME = c:\projects\1501305 (v8)\100plans\1501305.dgn
 PLOT SCALE = 211.7647' / IN.
 USER NAME = sheehyjm