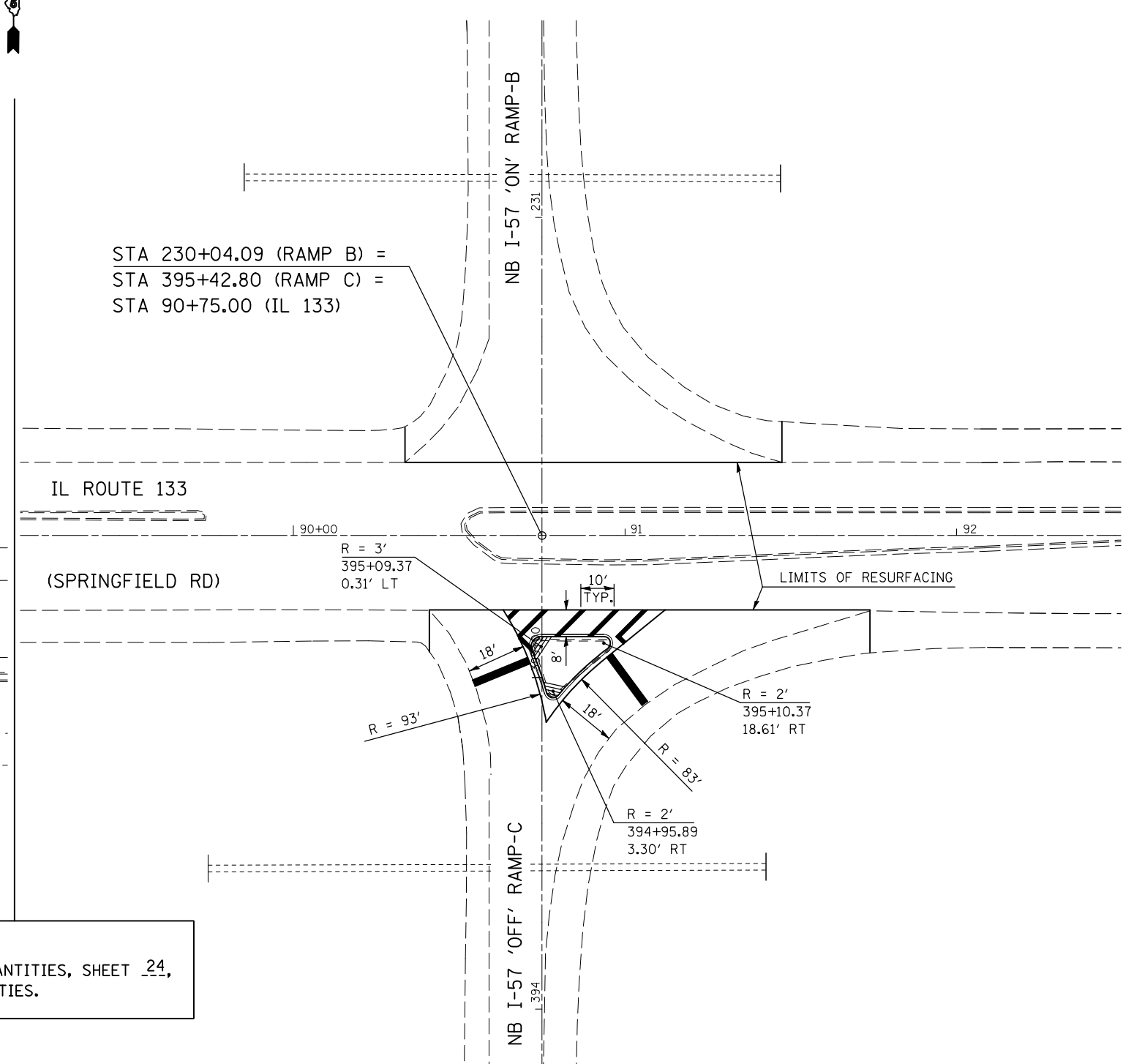
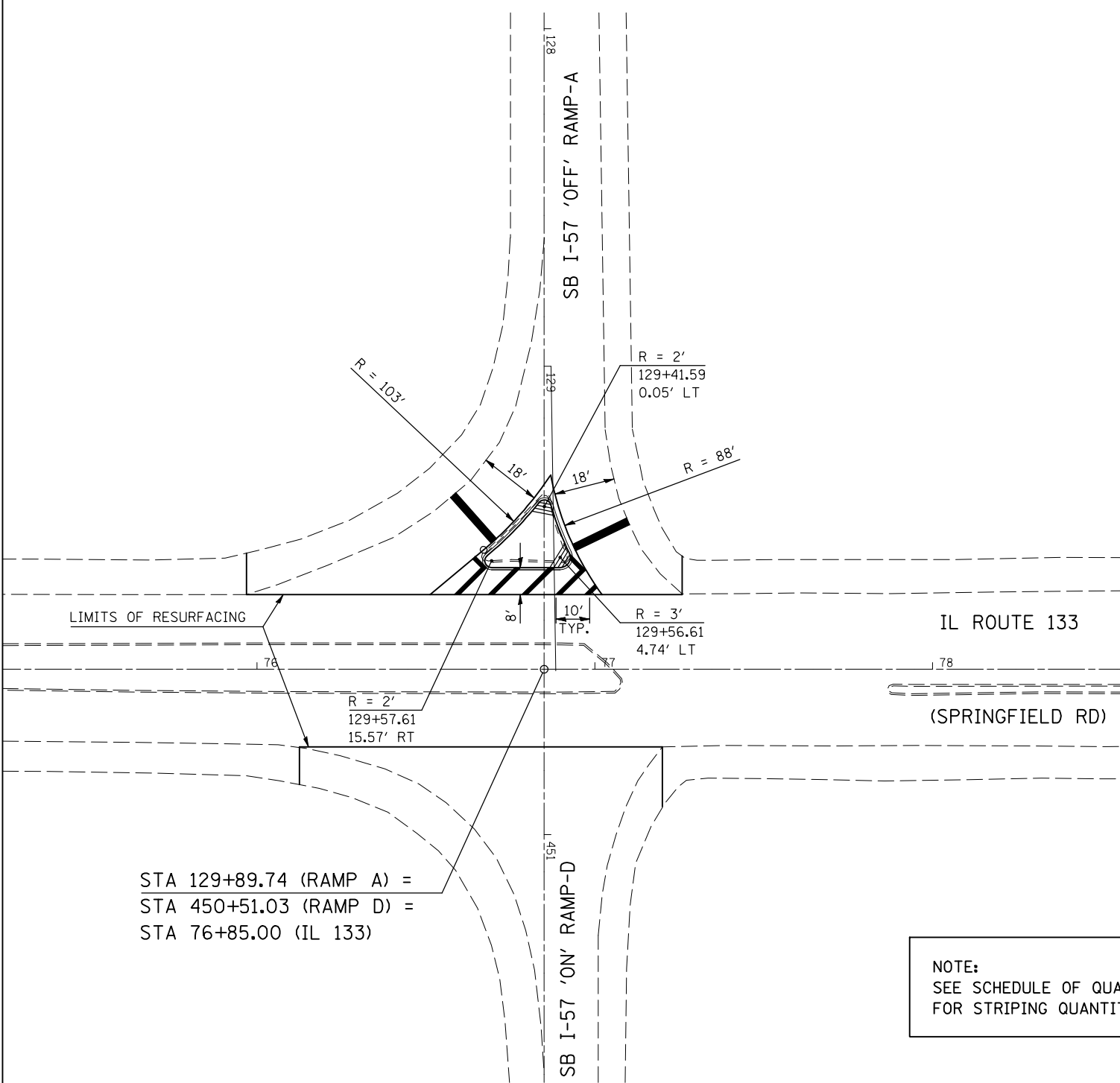


F.A.I. RTE.	SECTION	COUNTY	TOTAL SHEETS	SHEET NO.
57	*	DOUGLAS	76	57

* (15,21-25,21-26,27)RS-1

I-57 (SB) / IL ROUTE 133 INTERCHANGE
 SB I-57 'ON' RAMP D & SB I-57 'OFF' RAMP A @ IL ROUTE 133

I-57 (NB) / IL ROUTE 133 INTERCHANGE
 NB I-57 'ON' RAMP B & NB I-57 'OFF' RAMP C @ IL ROUTE 133



STA 129+89.74 (RAMP A) =
 STA 450+51.03 (RAMP D) =
 STA 76+85.00 (IL 133)

STA 230+04.09 (RAMP B) =
 STA 395+42.80 (RAMP C) =
 STA 90+75.00 (IL 133)

NOTE:
 SEE SCHEDULE OF QUANTITIES, SHEET 24,
 FOR STRIPING QUANTITIES.

44002805 ISLAND REMOVAL

LOCATION	SQ FT
RAMP A	292.8
RAMP C	247.1
TOTAL	= 539.9

35300505 PORTLAND CEMENT CONCRETE BASE COURSE, 10 1/4"

LOCATION	SQ YD
RAMP A	32.5
RAMP C	27.5
TOTAL	= 60.0

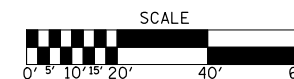
60622354 CONCRETE MEDIAN, TYPE SM-6 (DOWELED)

LOCATION	SQ FT
RAMP A	345.1
RAMP C	309.0
TOTAL	= 654.1

AT ARCOLA

ILLINOIS DEPARTMENT OF TRANSPORTATION
I-57 / IL 133
INTERCHANGE DETAILS
 F.A.I. ROUTE 57
 SECTION (15,21-25,21-26,27)RS-1
 DOUGLAS COUNTY

SCALE: 1"=20'
 DATE: 07-2008
 DRAWN BY: JRP
 CHECKED BY: KBD



PLOT DATE = 8/21/2008
 FILE NAME = c:\p\projects\4501305 (v8)\70465\details.dgn
 PLOT SCALE = 4.23625 / IN.
 USER NAME = sheehyjm