

F.A.U. RTE.	SECTION	COUNTY	TOTAL SHEETS	SHEET NO.
6406	1(BR-2)	MCLEAN	74	1

STATE OF ILLINOIS
DEPARTMENT OF TRANSPORTATION
DIVISION OF HIGHWAYS

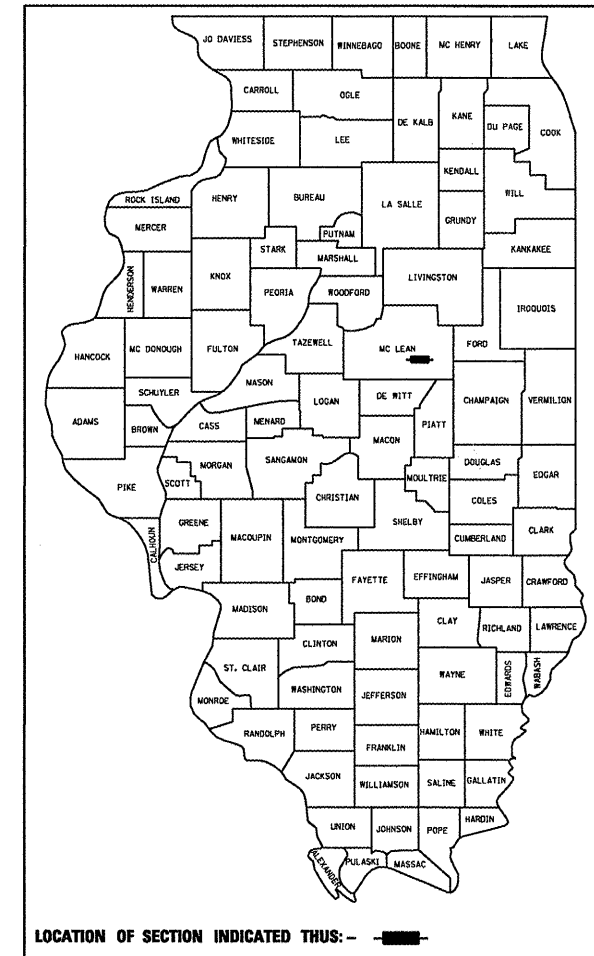
**PROPOSED
HIGHWAY PLANS**

FAU ROUTE 6406 (US ROUTE 150)
SECTION 1(BR-2)
MCLEAN COUNTY
C-95-038-06
BRIDGE REPLACEMENT
KICKAPOO CREEK
NW OF DOWNS

PROJECT ACM-ACBRM-6406(001)

FOR INDEX OF SHEETS, SEE SHEET NO. 2
FOR SUMMARY OF QUANTITIES, SEE SHEET NO. 4

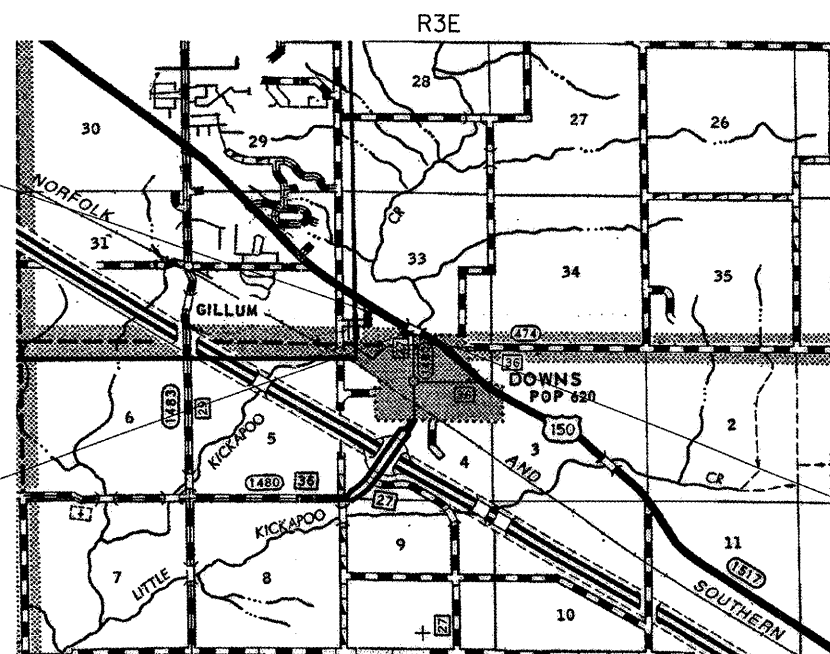
D-95-037-06



LOCATION OF SECTION INDICATED THUS: - [black rectangle] -

MINOR ARTERIAL (URBAN)
ADT=6900 (2006)

SECTION 1(BR-2)
PROJECT BEGINS
Sta 400+91.00

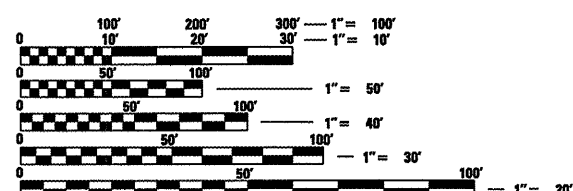


SECTION 1(BR-2)
PROJECT ENDS
Sta 412+94.00

PROPOSED STRUCTURE NO. 057-0246
E Sta. 407+23.50 FAU 6406 (US 150)
STEEL I-BEAM ON INTEGRAL ABUT.
147'-6" BK TO BK. ABUTMENTS
3 SPANS: 1 @ 45'-0", 1 @ 60'-0", 1 @ 40'-0"
SKEW = 0°, DECK ROADWAY WIDTH = 40'-0"



GROSS LENGTH OF PROJECT = 1203 FEET = 0.228 MILES



FULL SIZE PLANS HAVE BEEN PREPARED USING STANDARD
ENGINEERING SCALES. REDUCED SIZED PLANS WILL NOT
CONFORM TO STANDARD SCALES. IN MAKING MEASUREMENTS
ON REDUCED PLANS, THE ABOVE SCALES MAY BE USED.

J.U.L.I.E.
JOINT UTILITY LOCATION INFORMATION FOR EXCAVATION
1-800-892-0123

PROJECT ENGINEER: NANCY FASIG (217) 465-4181
CONSULTANT LIASON: JASON W. STULTS

CONTRACT NO. 70517

STATE OF ILLINOIS
DEPARTMENT OF TRANSPORTATION
DIVISION OF HIGHWAYS

SUBMITTED 12/12 20 07

Joseph E. O'Connell
DEPUTY DIRECTOR OF HIGHWAYS, REGION ENGINEER

October 3, 20 08
Eric E. Harmel
ENGINEER OF DESIGN AND ENVIRONMENT

October 3, 20 08
Christine M. Reed
DIRECTOR OF HIGHWAYS, CHIEF ENGINEER

BLANK, WESSELINK, COOK & ASSOCIATES
ENGINEERS - CONSULTANTS
DECATUR, ILLINOIS



Charles W. Guthrie, Jr.
CHARLES W. GUTHRIE, JR., P.E.
DATE August 29 20 07
EXPIRES NOVEMBER 30, 2007

PRINTED BY THE AUTHORITY
OF THE STATE OF ILLINOIS