

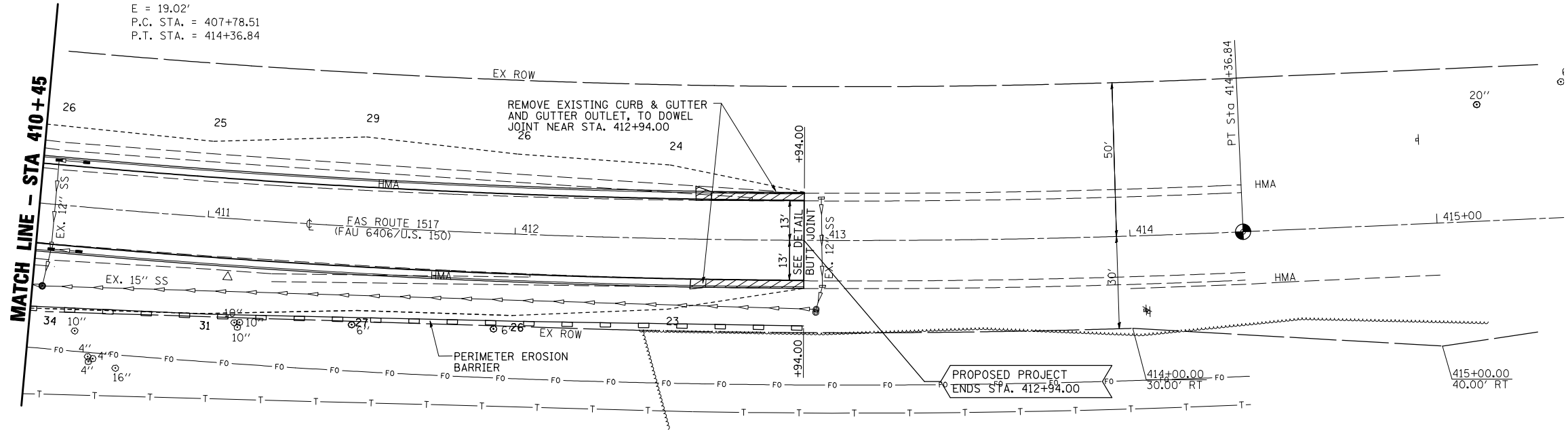
F.A.U. RTE.	SECTION	COUNTY	TOTAL SHEETS	SHEET NO.
6406	1(BR-2)	MCLEAN	74	17
STA. 410+50		TO STA. 416+00		
FED. ROAD DIST. NO.	ILLINOIS	FED. AID PROJECT		

SEC. 33, T23N, R3E, 3RD PM

EXIST. CURVE C4
 PI STA. = 411+09.13
 $\Delta = 13^\circ 10' 07''$ (LT)
 $D = 2^\circ 00' 01''$
 $R = 2,864.33'$
 $T = 330.62'$
 $L = 658.33'$
 $E = 19.02'$
 P.C. STA. = 407+78.51
 P.T. STA. = 414+36.84

STA. 410+50.00, 15.00' LT
 M.H. TO BE RECONSTRUCTED
 SPECIAL FRAME & GRATE
 T/C ELEV. = 773.21
 INV. ELEV. = 766.53

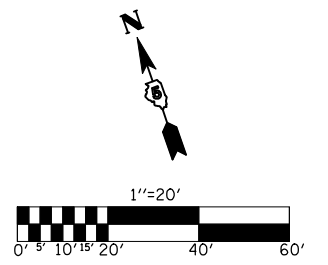
STA. 410+59.00, 15.00' LT
 INLET TY A TO BE RECONSTRUCTED
 SPECIAL FRAME & GRATE
 T/C ELEV. = 773.49
 INV. ELEV. = 766.65



STA. 410+50.00, 23.00' RT
 M.H. TO BE RECONSTRUCTED
 TYPE 1 FRAME, CL LID
 RIM ELEV. = 771.41

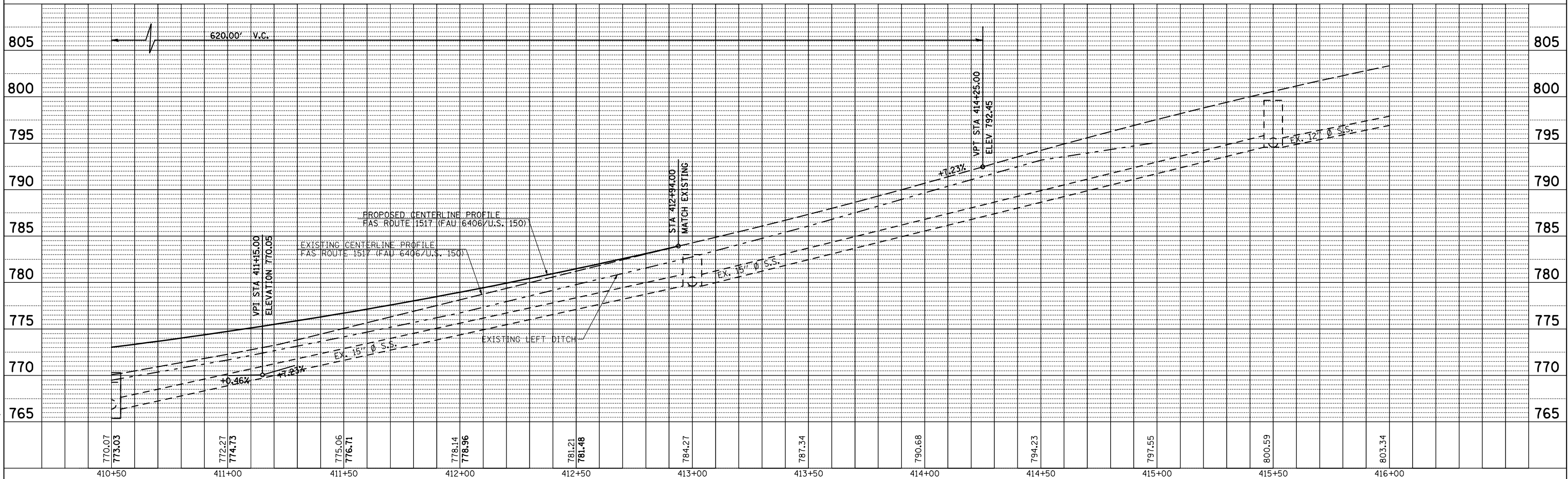
STA. 410+50.00, 15.00' RT
 M.H. TO BE RECONSTRUCTED
 SPECIAL FRAME & GRATE
 T/C ELEV. = 773.21
 INV. ELEV. = 766.40

STA. 410+59.00, 15.00' RT
 INLET TY A TO BE RECONSTRUCTED
 SPECIAL FRAME & GRATE
 T/C ELEV. = 773.49
 INV. ELEV. = 766.52



PLAN	SURVEYED	BY	DATE
NOTED	PLOTTED		
NO. OF WAY CHECKED	NO. OF WAY CHECKED		
CADD FILE NAME	CADD FILE NAME		

PROFILE	SURVEYED	BY	DATE
NOTED	PLOTTED		
NO. OF WAY CHECKED	NO. OF WAY CHECKED		
STRUCTURE NOTATIONS CHECKED	STRUCTURE NOTATIONS CHECKED		



PLOT DATE = 8/21/2008
 FILE NAME = c:\projeas\6803706\8111_01_2007\submit\pldpr\0\3706shp.dwg
 PLOT SCALE = 42.3629' / IN.
 USER NAME = stults,j