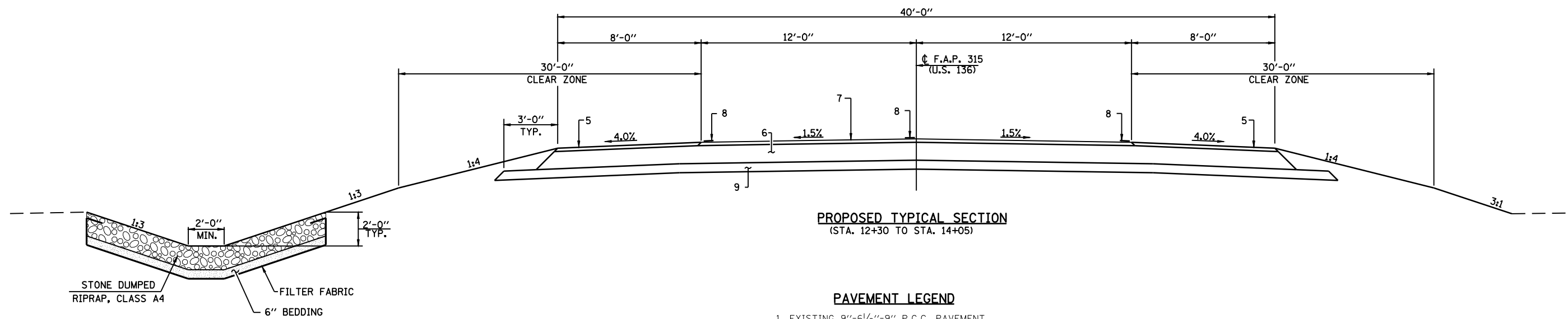
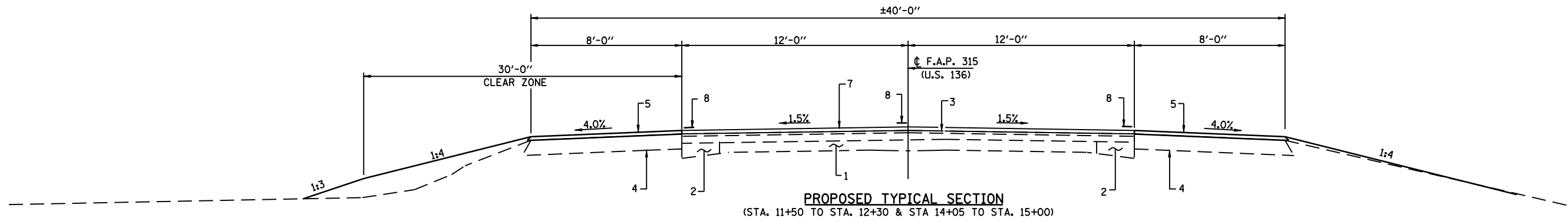
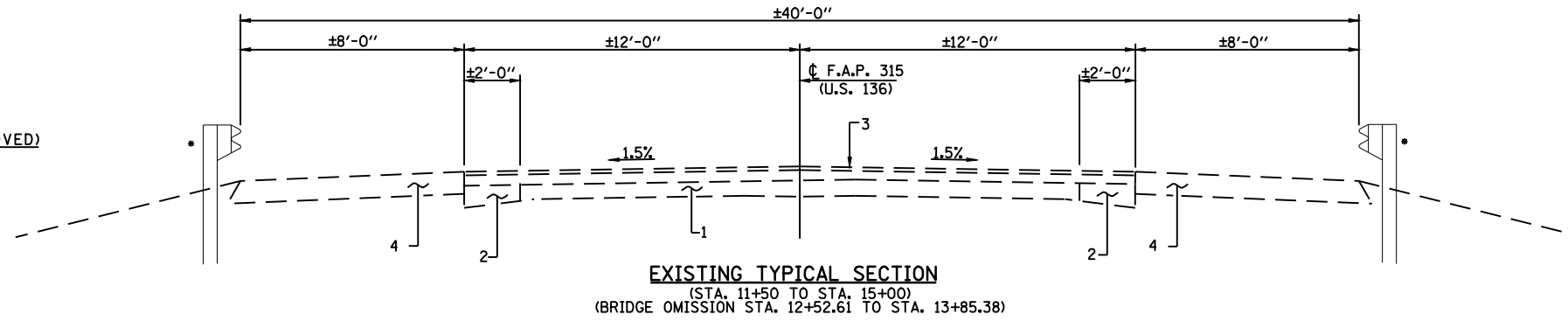


• EXISTING GUARDRAIL (TO BE REMOVED)
 LT. STA. 11±39 TO STA. 12±39
 LT. STA. 13±75 TO STA. 14±75
 RT. STA. 14±00 TO STA. 15±00



PAVEMENT LEGEND

1. EXISTING 9"-6 1/2"-9" P.C.C. PAVEMENT
2. EXISTING HOT MIX ASPHALT BASE COURSE WIDENING (9")
3. EXISTING HOT MIX ASPHALT OVERLAY (2 1/4")
4. EXISTING HOT MIX ASPHALT SHOULDER (8")
5. PROPOSED HOT MIX ASPHALT SHOULDERS, 2"
6. PROPOSED HOT MIX ASPHALT BASE COURSE, 12"
7. PROPOSED HOT MIX ASPHALT SURFACE COURSE (2")
8. PROPOSED PAVEMENT MARKING - LINE 5"
9. PROPOSED SUB-BASE GRANULAR MATERIAL, TYPE A (6")
10. PROPOSED INCIDENTAL HOT MIX ASPHALT SURFACING (2")

FILE NAME =
 D672A99-TYPICAL.dgn

USER NAME = laughlinr1
 PLOT SCALE = 6.0000' / IN.
 PLOT DATE = Sep-10-2008 10:05:31AM

DESIGNED -
 DRAWN -
 CHECKED -
 DATE -

REVISED -
 REVISED -
 REVISED -
 REVISED -



Allen Henderson & Associates, Inc.
 Civil and Structural Engineers Springfield, IL
 62708 Phone: (217)544-8033 IL Design Firm
 No. 184-001907

DETAILS & TYPICAL ROADWAY SECTIONS
 SCALE: SHEET NO. OF SHEETS STA. TO STA.

F.A.P. RTE.	SECTION	COUNTY	TOTAL SHEETS	SHEET NO.
315	(116)I-4	LOGAN	20	4
CONTRACT NO. 72A99				
FED. ROAD DIST. NO. ILLINOIS FED. AID PROJECT				