



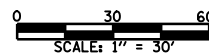


LEGEND

-  - SEEDING, CLASS 2 WITH MULCH, METHOD 2
-  - STONE DUMPED RIPRAP, CLASS A4
-  - PERIMETER EROSION BARRIER
-  - AGGREGATE (EROSION CONTROL)

EROSION CONTROL PLAN



FILE NAME =	USER NAME = laughlinr1	DESIGNED -	REVISED -
et:\pwork\pwork\LAUGHLINRL\dms29890\672A99-EROSION.dgn		DRAWN -	REVISED -
	PLOT SCALE = 60.0000' / IN.	CHECKED -	REVISED -
	PLOT DATE = Aug-12-2008 01:07:50PM	DATE -	REVISED -



Allen Henderson & Associates, Inc.
 Civil and Structural Engineers Springfield, IL
 62708 Phone: (217)544-8033 IL Design Firm
 No. 184-001907

EROSION CONTROL PLAN				
SCALE:	SHEET NO.	OF SHEETS	STA.	TO STA.

F.A.P. RTE.	SECTION	COUNTY	TOTAL SHEETS	SHEET NO.
315	(116)I-4	LOGAN	20	9
CONTRACT NO. 72A99				
FED. ROAD DIST. NO. ILLINOIS FED. AID PROJECT				