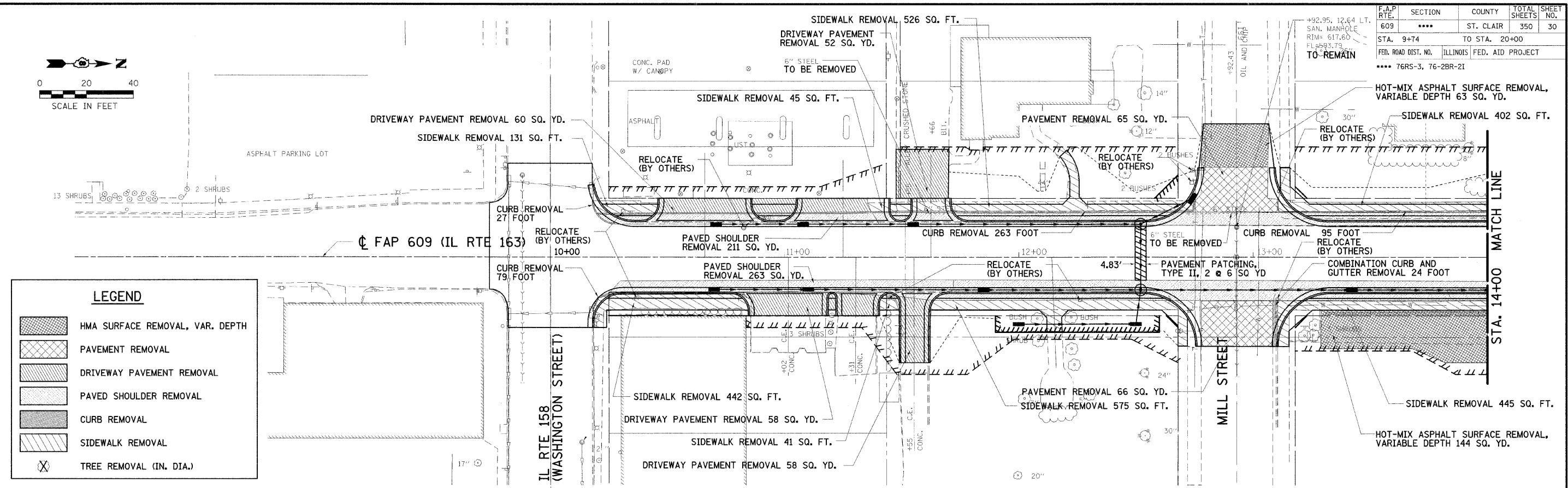


DESIGN		
INT. DATE	REASON	



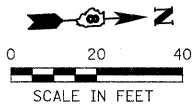
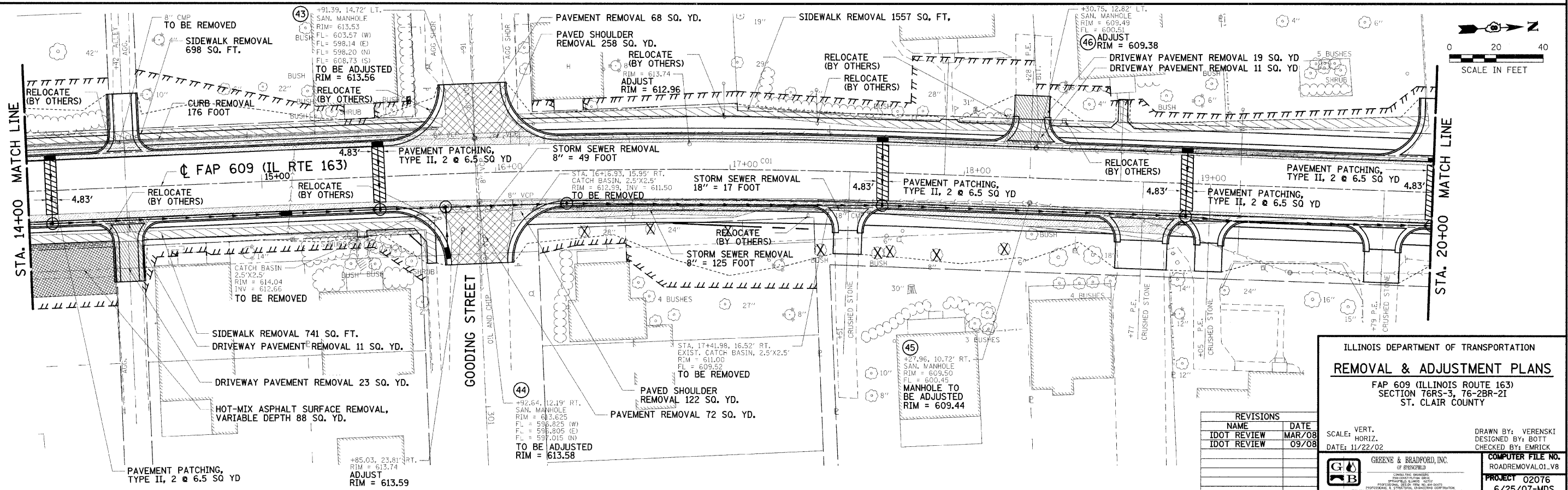
F.A.P. RTE.	SECTION	COUNTY	TOTAL SHEETS	SHEET NO.
609	****	ST. CLAIR	350	30
STA. 9+74		TO STA. 20+00		
FED. ROAD DIST. NO.		ILLINOIS FED. AID PROJECT		
**** 76RS-3, 76-2BR-21				



LEGEND

- HMA SURFACE REMOVAL, VAR. DEPTH
- PAVEMENT REMOVAL
- DRIVEWAY PAVEMENT REMOVAL
- PAVED SHOULDER REMOVAL
- CURB REMOVAL
- SIDEWALK REMOVAL
- TREE REMOVAL (IN. DIA.)

PLOTS & CHECKS		
INT. DATE	NO.	REASON



CHECKS		
INT. DATE	REASON	

REVISIONS		
NAME	DATE	
IDOT REVIEW	MAR/08	
IDOT REVIEW	09/08	

ILLINOIS DEPARTMENT OF TRANSPORTATION
REMOVAL & ADJUSTMENT PLANS
 FAP 609 (ILLINOIS ROUTE 163)
 SECTION 76RS-3, 76-2BR-21
 ST. CLAIR COUNTY

SCALE: VERT. _____
 HORIZ. _____
 DATE: 11/22/02

DRAWN BY: VERENSKI
 DESIGNED BY: BOTT
 CHECKED BY: EMRICK

COMPUTER FILE NO.
 ROADREMOVAL01.V8
 PROJECT 02076
 6/25/07-MDS

IDOTPL-20 1"=20' 8/07/00

REMOVAL & ADJUSTMENT - FAP 609 (IL RTE. 163) ST. CLAIR COUNTY
 STA. 9+74 TO STA. 20+00