

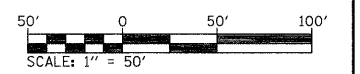


-  INLET & PIPE PROTECTION
-  MULCH



FILE NAME = c:\projects\ed04707\plan\erpin04707a.dgn	USER NAME = conoverpj	DESIGNED - ---	REVISED - ---	STATE OF ILLINOIS DEPARTMENT OF TRANSPORTATION	EROSION CONTROL PLAN SHEET			F.A.I. RTE.	SECTION	COUNTY	TOTAL SHEETS	SHEET NO.
	PLOT SCALE = 50.0000 ' / IN.	CHECKED - ---	REVISED - ---		55	60-(2,3)I	MADISON	78	53			
PLOT DATE = 7/29/2008	DATE - ---	REVISED - ---	REVISED - ---		SCALE: 1" = 50' SHEET NO. 8 OF 51 SHEETS STA. 897+00 TO STA. 882+00			CONTRACT NO. 76A76				
							FED. ROAD DIST. NO. - ILLINOIS FED. AID PROJECT					