

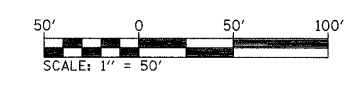


-  INLET & PIPE PROTECTION
-  MULCH



| | | | | | | | | | | | | |
|---|--------------------------|-------------------|------------------|---|---|---------------------------|----------------------------|----------------------|----------------------|-------------------|-----------------------|--------------------|
| FILE NAME = e:\projects\ed04707\plan\erpin04707a.dwg | USER NAME = concevrpj | DESIGNED - --- | REVISED - --- | STATE OF ILLINOIS DEPARTMENT OF TRANSPORTATION | EROSION CONTROL PLAN SHEET | | | F.A.I. RTE. 55 | SECTION 60-(2,3)I | COUNTY MADISON | TOTAL SHEETS 78 | SHEET NO. 71 |
| PLOT SCALE = 50,0000 ' / IN. | | DRAWN - --- | REVISED - --- | | SCALE: 1" = 50' | SHEET NO. 26 OF 51 SHEETS | STA. 627+00 TO STA. 612+00 | CONTRACT NO. 76A76 | | | | |
| PLOT DATE = 7/29/2008 | | CHECKED - --- | REVISED - --- | | FED. ROAD DIST. NO. _ ILLINOIS FED. AID PROJECT | | | | | | | |
| DATE - ----- | | DATE - ----- | REVISED - --- | | | | | | | | | |