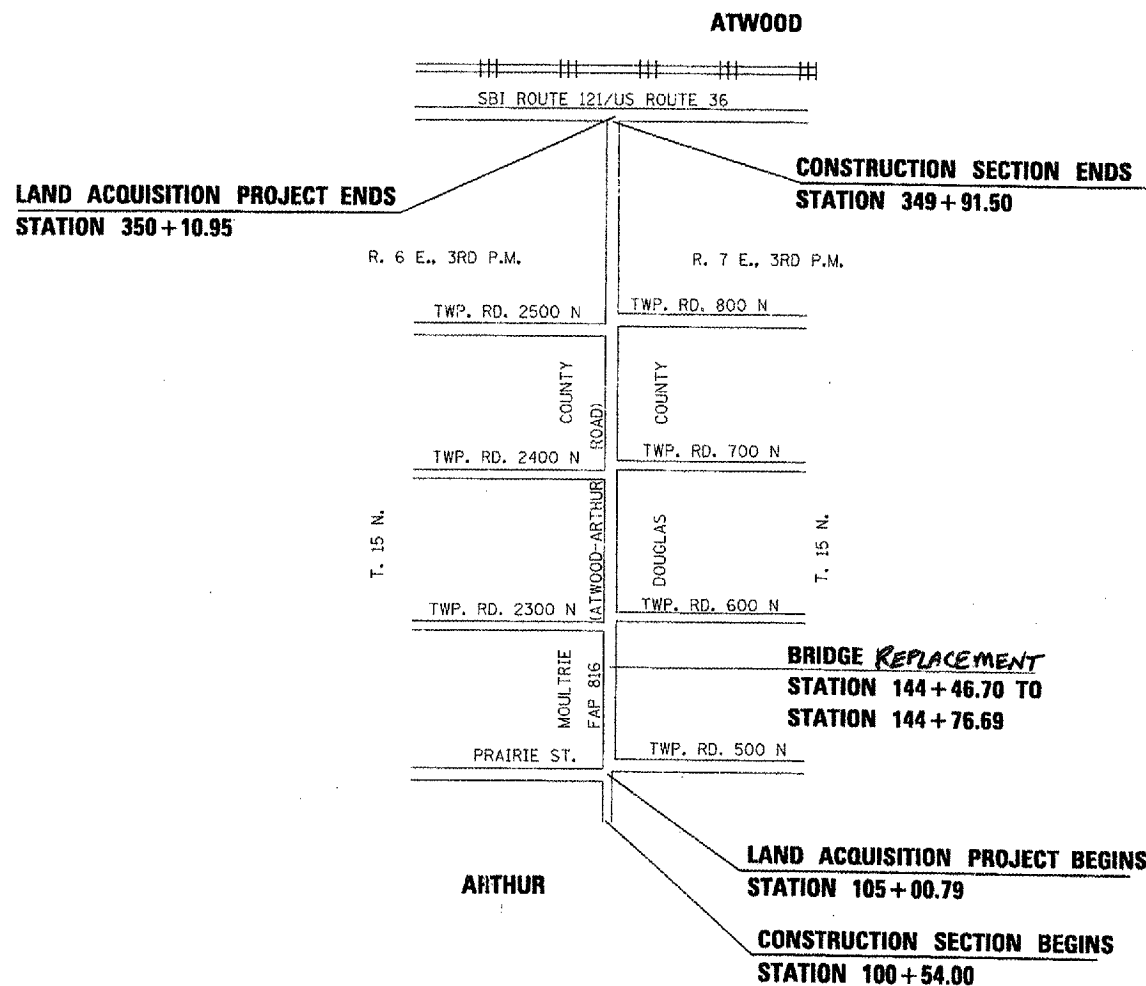

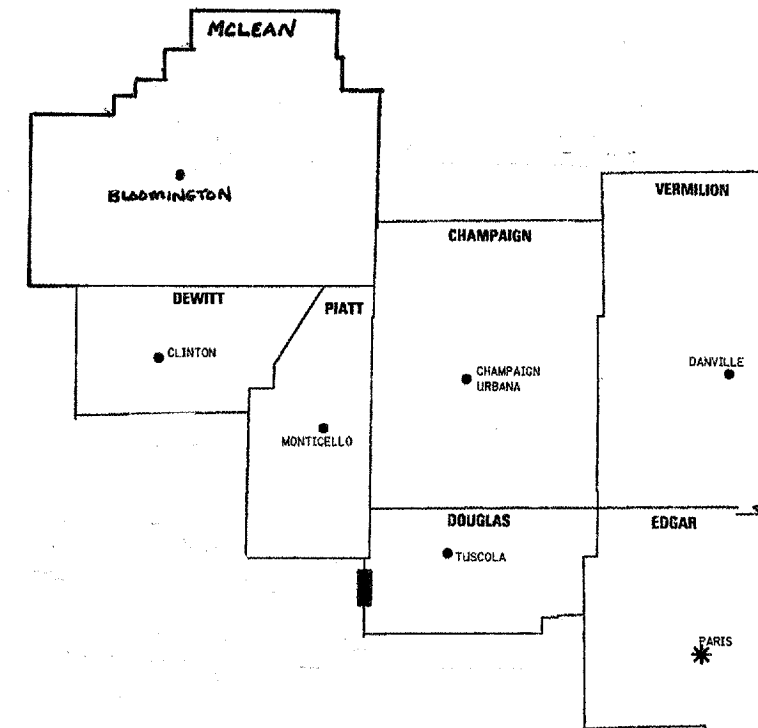


STATE OF ILLINOIS
DEPARTMENT OF TRANSPORTATION
DIVISION OF HIGHWAYS
RIGHT OF WAY PLANS
FOR PROPOSED
FEDERAL AID HIGHWAY

F.A.P. ROUTE 816 (ATWOOD-ARTHUR ROAD)
SECTION 6RS-1 & (6BR)BR
JOB NO. R-95-061-02
MOULTRIE COUNTY
DOUGLAS COUNTY

FAP RTE.	SECTION	COUNTY	TOTAL SHEETS	SHEET NO.
816	#	DOUGLAS	176	47
CONTRACT NO. 90711			ROW SHEET 1 OF 18	
*6RS-1 & (6BR)BR				



* DISTRICT HEADQUARTERS
 — PROJECT LOCATION

STATE OF ILLINOIS
 DEPARTMENT OF TRANSPORTATION
 DIVISION OF HIGHWAYS

SUBMITTED 7/23 20 08
Joseph E. Crowe, P.E.
 JOSEPH E. CROWE, P.E.
 DEPUTY DIRECTOR OF HIGHWAYS,
 REGION THREE ENGINEER

EXAMINED JULY 23 20 08
Kenneth W. Heston
 DISTRICT CHIEF OF PLATS & PLANS

PASSED 7/23 20 08
David L. Bayler
 DISTRICT LAND ACQUISITION ENGINEER

**PRINTED BY THE AUTHORITY
 OF THE STATE OF ILLINOIS**



THIS IS TO CERTIFY THAT THIS IS A TRUE AND CORRECT SET OF PLANS MADE UNDER MY DIRECTION FOR THE DIVISION OF HIGHWAYS, STATE OF ILLINOIS

Brian R. Myers 3-28-07
 ILLINOIS PROFESSIONAL LAND SURVEYOR NO. 3032
 LICENSE EXPIRES 11-30-08

LENGTH OF LAND ACQUISITION PROJECT = 24510 FEET = 4.642 MILES