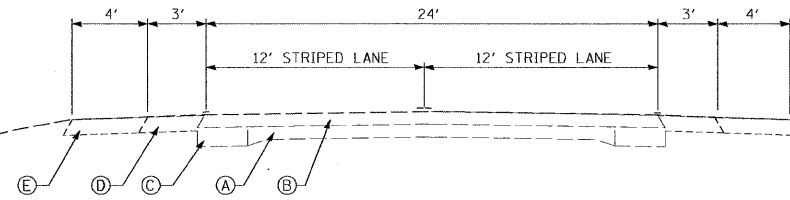
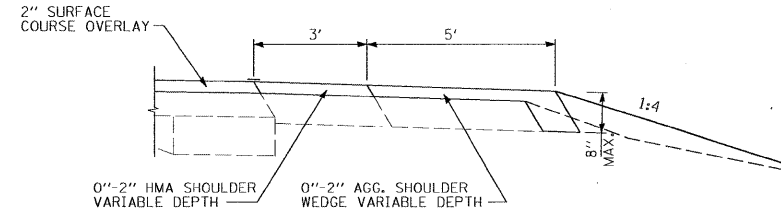


LEGEND

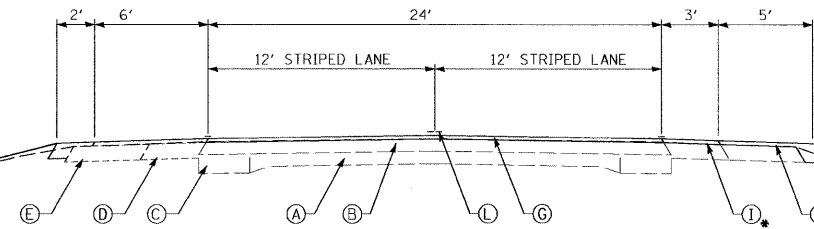
- (A) EXISTING ORIGINAL 9-6-9 PCC PAVEMENT
- (B) EXISTING 3" RESURFACING
- (C) EXISTING 9" PCC WIDENING
- (D) EXISTING HMA SHOULDERS
- (E) EXISTING AGGREGATE SHOULDERS
- (F) HMA FULL DEPTH PAVEMENT 13.75"
2" HMA SURFACE COURSE, MIX "C", N70
11.75" HMA BINDER COURSE, IL-19.0, N70
- (G) HMA SURFACE COURSE, MIX "C", N70, 2" DEPTH
- (H) HMA BINDER COURSE, IL-19.0, N70, VARIABLE DEPTH 0"-14.75"
- (I) HMA SHOULDER, 8" DEPTH
- (J) AGGREGATE SHOULDER, TYPE B, 8"
- (K) EARTH EMBANKMENT
- (L) PAINT PAVEMENT MARKING LINE - 4"
- (M) GUARD RAIL (SEE PLANS)
- (N) 12" WIDE PCC BASE COURSE WIDENING (8" DEPTH)
- (O) GRANULAR EMBANKMENT, SPECIAL (VAR. DEPTH)



EXISTING ROADWAY TYPICAL SECTION
STATION 221+00 TO STATION 235+00



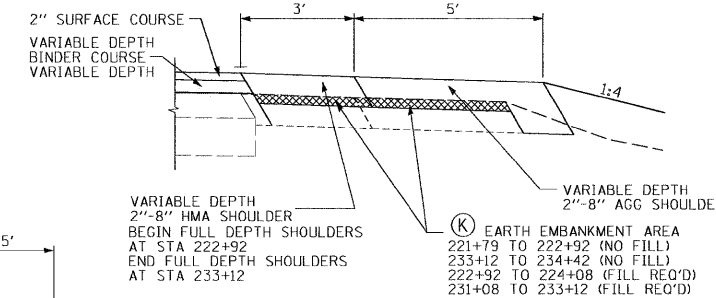
TYP. SHOULDER DETAIL 1



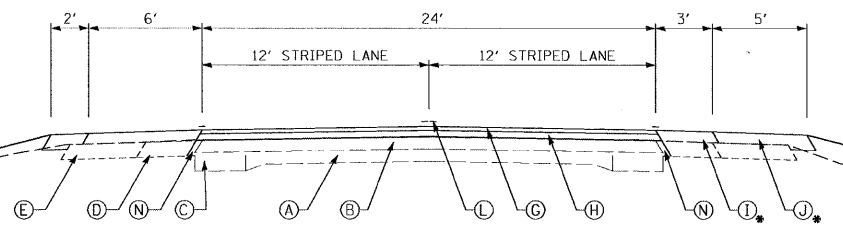
ROADWAY TYPICAL SECTION

STATION 221+00 TO STATION 221+79
STATION 234+42 TO STATION 235+00
* SEE PLANS FOR SHOULDER PLACEMENT (LT & RT)

*SEE DETAIL 1



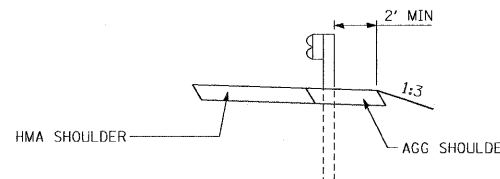
TYP. SHOULDER DETAIL 2



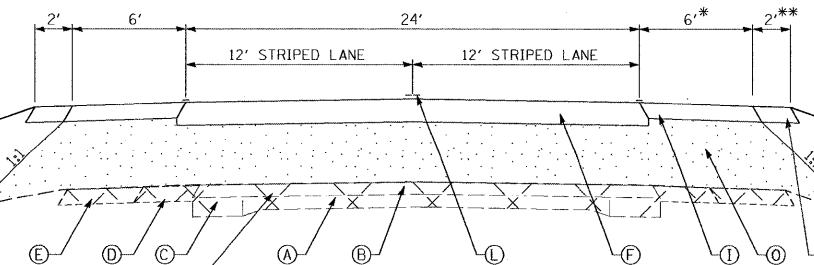
ROADWAY TYPICAL SECTION

STATION 221+79 TO STATION 224+08
STATION 231+08 TO STATION 234+42
* SEE PLANS FOR SHOULDER PLACEMENT (LT & RT)

*SEE DETAIL 2



TYP. GUARDRAIL DETAIL




ROADWAY TYPICAL SECTION

STATION 224+08 TO STATION 231+08
* HMA SHOULDER 3' WIDE WHERE THERE IS NO GUARDRAIL
** AGGREGATE SHOULDER 5' WIDE WHERE THERE IS NO GUARDRAIL

EXISTING PAVEMENT TO BE CRUSHED PER SPECIFICATIONS

BRIDGE OMISSION

STATION 228+02.00 TO STATION 229+32.00



- HOT-MIX SURFACE REMOVAL - BUTT JOINT
- HOT-MIX SURFACE REMOVAL (VARIABLE DEPTH)
- HMA SURFACE COURSE, 2" DEPTH
- HMA BINDER COURSE, VARIABLE DEPTH

BUTT JOINT DETAIL

STATION 221+00 TO STATION 221+10
STATION 234+90 TO STATION 235+00

- EXISTING PAVEMENT TO BE CRUSHED OR REMOVED
- PAVEMENT TO BE CRUSHED
STA 224+08 TO 227+69
STA 229+65 TO 231+08
- PAVEMENT TO BE REMOVED
STA 227+69 TO 228+19
STA 229+16 TO 229+65

FILE NAME =	USER NAME = #USER#	DESIGNED -	REVISED -	STATE OF ILLINOIS DEPARTMENT OF TRANSPORTATION	TYPICAL SECTIONS			F.A.P. RTE. 322	SECTION 24BR-1	COUNTY FAYETTE	TOTAL SHEETS 57	SHEET NO. 5
PLOT SCALE = 5.0000' / IN.	CHECKED -	REVISED -	REVISED -					SCALE: NTS	SHEET NO.	OF SHEETS	STA.	TO STA.
PLOT DATE = 8/26/2008	DATE -	REVISED -	REVISED -		FED. ROAD DIST. NO. [ILLINOIS] FED. AID PROJECT							