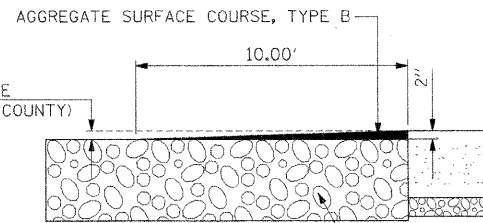


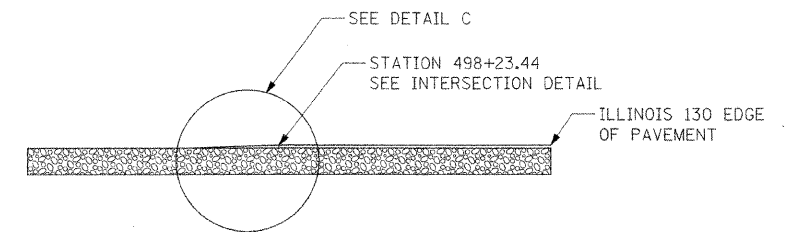
TRANSITION DETAIL TO APPROACH PAVEMENT

WEST APPROACH STATION 468+21.00
EAST APPROACH STATION 473+29.00



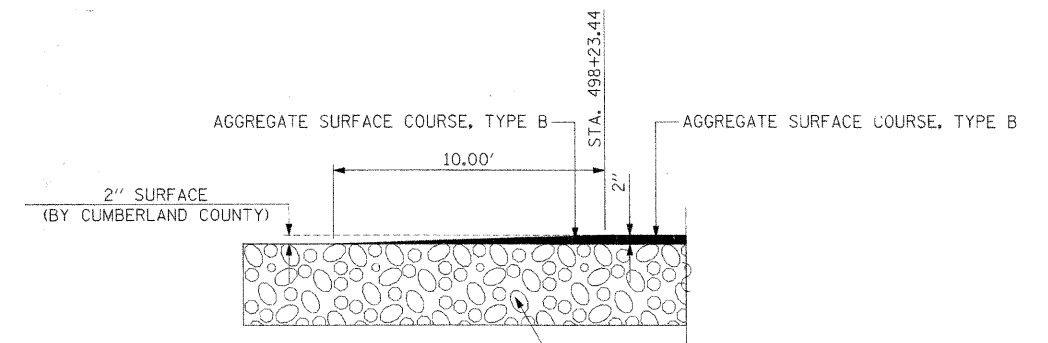
DETAIL A

SEE PROPOSED TYPICAL SECTION FOR MATERIAL



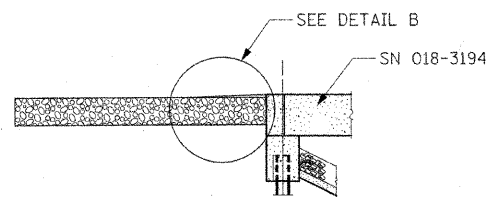
TRANSITION DETAIL TO INTERSECTION

STATION 498+23.44



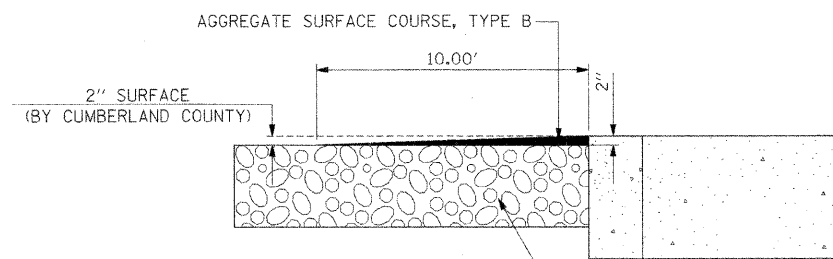
DETAIL C

SEE PROPOSED TYPICAL SECTION FOR MATERIAL



TRANSITION DETAIL TO ABUTMENT

WEST ABUTMENT STATION 476+69.50
EAST ABUTMENT STATION 478+54.50



DETAIL B

SEE PROPOSED TYPICAL SECTION FOR MATERIAL

© Copyright Hanson Professional Services Inc. 2008
HANSON
 Hanson Professional Services Inc.

LAYOUT	MNM/DJP	10/10/07
DRAWN	DJP	10/10/07
REVIEWED	JMN	02/04/08

FILE NAME =	USER NAME = Pop02275	DESIGNED - MNM/DJP	REVISED -
I:\01\jobs\01s2021B\CADD\Road\Sheet\C-507	ms.dgn	DRAWN - DJP	REVISED -
PLOT SCALE = 10.0000 1/ IN.	CHECKED - MNM	REVISOR -	REVISED -
PLOT DATE = 04\04\2008, 12:15 PM	DATE - 10/12/07	REVISOR -	REVISED -

**STATE OF ILLINOIS
DEPARTMENT OF TRANSPORTATION**

MISCELLANEOUS DETAILS

SCALE: SHEET NO. 1 OF 1 SHEETS

F.A.S. RTE.	SECTION	COUNTY	TOTAL SHEETS	SHEET NO.
662	00-00061-00-BR	CUMBERLAND	85	26
CONTRACT NO. 95552				
FED. ROAD DIST. NO. ILLINOIS FED. AID PROJECT				