

STATE OF ILLINOIS  
DEPARTMENT OF TRANSPORTATION  
DIVISION OF HIGHWAYS

CITY OF CENTREVILLE

51st ST., 71st ST., EDNA ST.,  
PIAT PL., RUSSELL AVE., POCKET RD.  
SEC 05-00015-00-RS  
PROJECT NO. HPP\_4081 (001)  
ST. CLAIR COUNTY

JOB NO. C-98-333-07  
SAFETEA LU FUNDS

INDEX OF SHEETS

- 1 COVER SHEET
- 2 GENERAL NOTES & SUMMARY OF QUANTITIES & MISC. DETAILS
- 3 EXISTING TYPICAL SECTIONS
- 4 PROPOSED TYPICAL SECTIONS
- 5-6 PLAN SHEET - 71ST STREET - LAKE DR. TO EDNA ST.
- 7-8 PLAN SHEET - 71ST STREET - EDNA ST. TO AMES DR.
- 9 PLAN SHEET - 51ST STREET - LAKE DR. TO OLD DAYLINE TRACKS
- 10-12 PLAN SHEET - EDNA STREET - ASH ST. TO 120' EAST OF 74TH ST.
- 13-15 PLAN SHEET - PIAT PLACE - 59TH STREET TO 63RD STREET
- 16-20 PLAN SHEET - POCKET RD. - ROBERT PRICE RD. TO PARK DR.
- 21-24 PLAN SHEET - RUSSELL AVE. - 68TH STREET TO 72ND STREET
- 25 INTERSECTION GRADING PLAN SHEET - 71ST STREET AND RUSSELL AVENUE
- 26 INTERSECTION GRADING PLAN SHEET - 71ST STREET AND EDNA STREET

SCALES

PLANS: 1" = 20'  
PROFILES: 1" = 20' HORIZONTAL; 1" = 5' VERTICAL  
CROSS SECTIONS: NOT TO SCALE

LIST OF STANDARDS

- 000001-05 STANDARD SYMBOLS, ABBREVIATIONS AND PATTERNS
- 001006 DECIMAL OF AN INCH AND OF A FOOT
- 606001-03 CONCRETE CURB TYPE B & COMBINATION CONCRETE CURB & GUTTER
- 701301-02 LANE CLOSURE 2L, 2W, SHORT TIME OPERATIONS
- 701501-04 URBAN LANE CLOSURE 2L, 2W, UNDIVIDED
- 701901 TRAFFIC CONTROL DEVICES

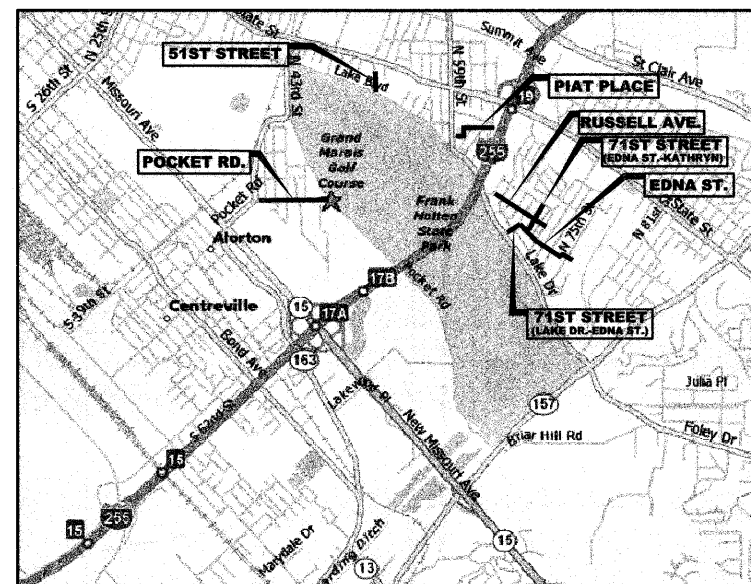
UTILITY OWNERS

- WATER:** COMMONFIELDS OF CAHOKIA  
PUBLIC WORKS DISTRICT  
2525 MOUSETTE LANE  
CAHOKIA, ILLINOIS 62206  
618/332-6620
- GAS:** AMEREN-CIPS  
330 NORTH 29TH ST.  
EAST ST. LOUIS, ILLINOIS 62202  
800/755-5000
- ELECTRIC:** AMEREN-UE COMPANY  
500 EAST BROADWAY  
EAST ST. LOUIS, ILLINOIS 62203  
618/482-2214
- TELEPHONE:** AT&T  
203 GOETHE  
COLLINSVILLE, ILLINOIS 62234  
618/346-6400
- CABLE T.V.:** CHARTER COMMUNICATIONS  
508 NIAGRA  
EAST ALTON, ILLINOIS 62024  
618/875-4155

CITY OF CENTREVILLE

MAYOR: MARIUS JACKSON  
CITY CLERK: DE'MARIO M. HELM, SR.  
CITY TREASURER: BILLIE J. MILLER

ALDERMEN:  
CLIFFORD WILLIAMS  
PARRIS McINTOSH  
EVERETT TEMPLE  
LOU JETHRO  
KENNETH WYNN  
DONNA MYERS  
HARVEY JONES, JR.  
WILLIE C. LOTT

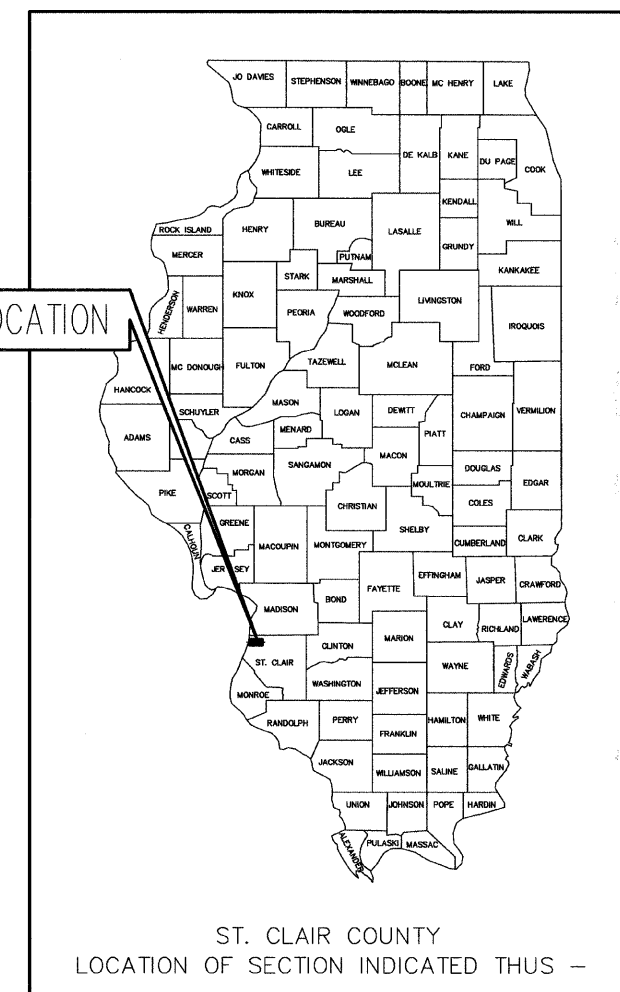


LOCATION MAP  
NO SCALE

PROJECT LIMITS

STREET NAME	FROM	TO	WIDTH	LENGTH
51st Street	Lake Drive	Old Dayline Tracks	21'	365'
Pocket Road	Robert Price Road	Park Drive	24'	2406'
71st Street	Edna St.	Ames Drive	26'	1082'
71st Street	Lake Drive	Edna St.	22'	650'
Edna Street	Kathryn St.	120' E. of 74th St.	20'	896'
Edna Street	Ash St.	Kathryn St.	25'	539'
Russell Avenue	68th St.	72nd St.	26'	1990'
Piat Place	59t St.	63 St.	20'	1415'
NET LENGTH OF PROJECT				9343' = 1.77 miles

PROJECT LOCATION




ST. CLAIR COUNTY  
LOCATION OF SECTION INDICATED THUS -

STATE OF ILLINOIS  
DEPARTMENT OF TRANSPORTATION

APPROVED August 25, 2008  
Marius Jackson, Mayor, City of Centreville

PASSED August 28, 2008  
District 8 Engineer of Local Roads & Streets

RELEASING FOR BID BASED ON LIMITED REVIEW August 28, 2008  
Deputy of Director of Highways, Region 5 Engineer



Michael R. Arnold  
MICHAEL R. ARNOLD  
ILLINOIS P.E. NO. 062-048888  
EXPIRES: 11-30-09  
DATE 8/23/2008

FEDERALLY FUNDED STREET RESURFACING  
CITY OF CENTREVILLE  
ST. CLAIR COUNTY, ILLINOIS  
SEC. 05-00015-00-RS

MARK	DATE	DESCRIPTION

PROJECT NO: 210-1916  
DESIGN: CKA DRAWN: SDD CHECK: MRA

COVER SHEET