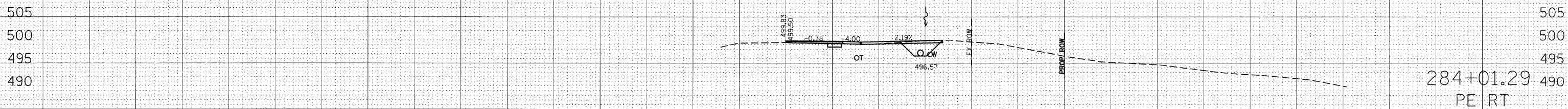
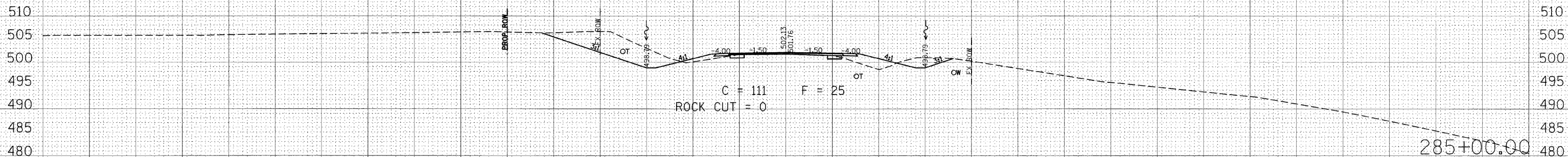
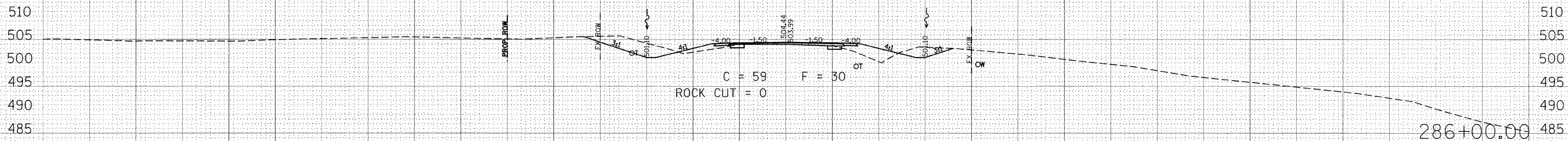
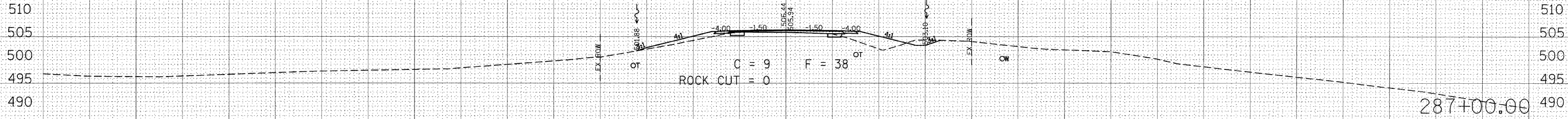


F.A.S. RTE.	SECTION	COUNTY	TOTAL SHEETS	SHEET NO.
932	(8,9,11)W,RS-1	*	401	288
STA. 284+01.29		TO STA. 287+00.00		
FED. ROAD DIST. NO.		ILLINOIS FED. AID PROJECT		
* JOHNSON & POPE				

160 150 140 130 120 110 100 90 80 70 60 50 40 30 20 10 0 10 20 30 40 50 60 70 80 90 100 110 120 130 140 150 160



160 150 140 130 120 110 100 90 80 70 60 50 40 30 20 10 0 10 20 30 40 50 60 70 80 90 100 110 120 130 140 150 160

DATE: \_\_\_\_\_ BY: \_\_\_\_\_

FINAL SURVEY SURVEYED \_\_\_\_\_ SURVEYED \_\_\_\_\_  
 NOTE BOOK NO. \_\_\_\_\_ PLOTTED \_\_\_\_\_ PLOTTED \_\_\_\_\_  
 AREAS CHECKED \_\_\_\_\_

DATE: \_\_\_\_\_ BY: \_\_\_\_\_

ORIGINAL SURVEY SURVEYED \_\_\_\_\_ SURVEYED \_\_\_\_\_  
 NOTE BOOK NO. \_\_\_\_\_ PLOTTED \_\_\_\_\_ PLOTTED \_\_\_\_\_  
 AREAS CHECKED \_\_\_\_\_

PLOT DATE = \$DATE\$  
 PLOT SCALE = \$SCALE\$  
 USER NAME = \$USER\$