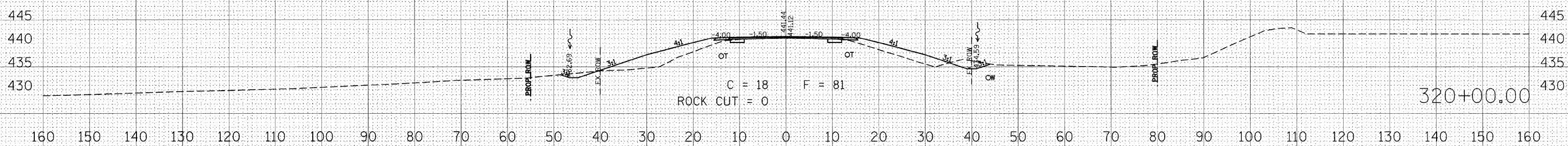
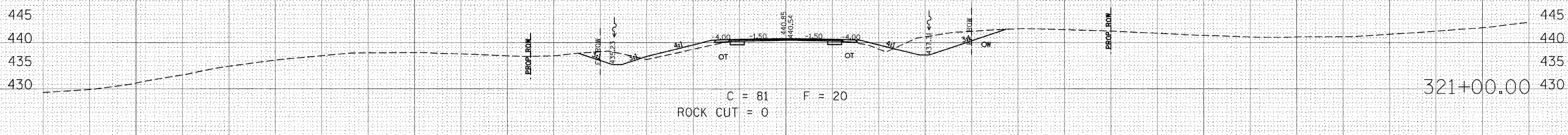
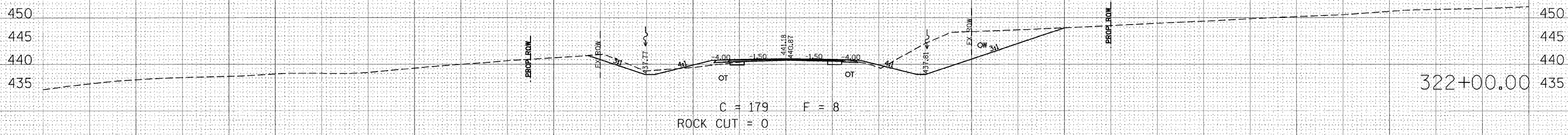
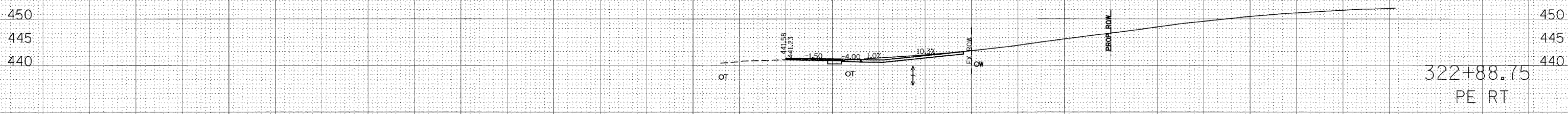
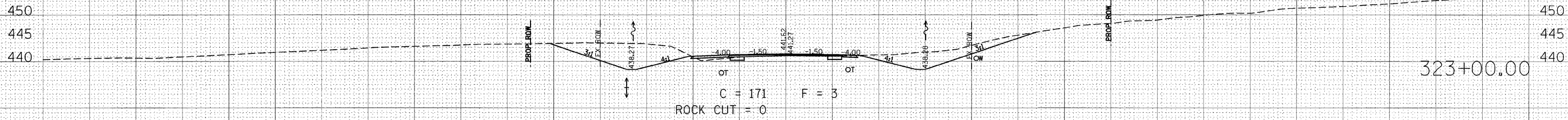


F.A.S. RTE.	SECTION	COUNTY	TOTAL SHEETS	SHEET NO.
932	(8,9,11)W,RS-1	*	401	298
STA. 320+00.00		TO STA. 323+00.00		
FED. ROAD DIST. NO.		ILLINOIS FED. AID PROJECT		
* JOHNSON & POPE				

160 150 140 130 120 110 100 90 80 70 60 50 40 30 20 10 0 10 20 30 40 50 60 70 80 90 100 110 120 130 140 150 160



BY	DATE

BY	DATE

PLOT DATE = \$DATE*
 PLOT SCALE = \$SCALE*
 USER NAME = \$USER*

FINAL SURVEY	DATE

ORIGINAL SURVEY	DATE

SURVEYED
 PLOTTED
 TEMPLATE
 NOTE BOOK
 AREAS CHECKED
 NO.

SURVEYED
 PLOTTED
 TEMPLATE
 NOTE BOOK
 AREAS CHECKED
 NO.

SURVEYED
 PLOTTED
 TEMPLATE
 NOTE BOOK
 AREAS CHECKED
 NO.