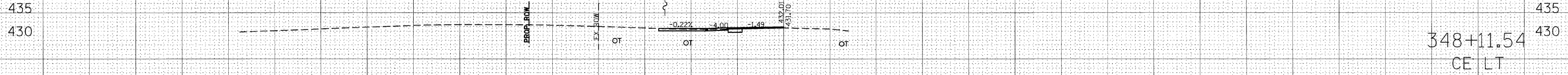
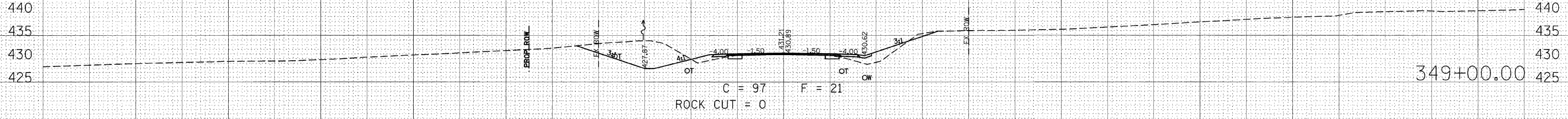
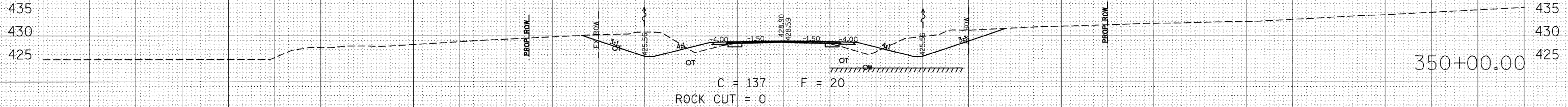
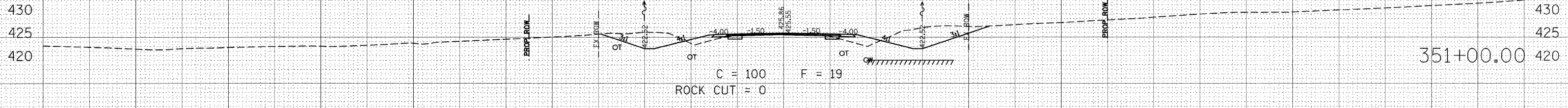
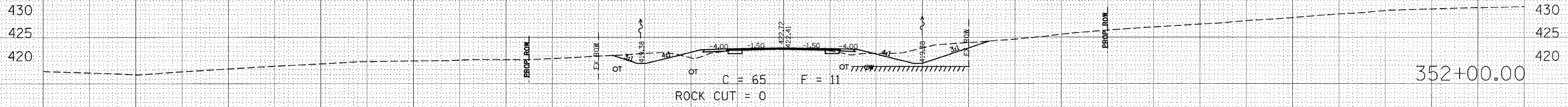
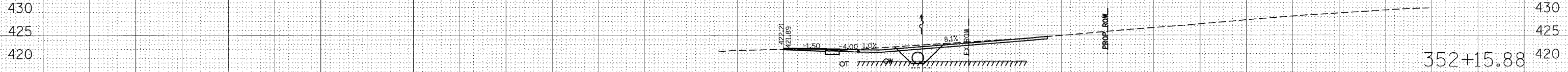


F.A.S. RTE.	SECTION	COUNTY	TOTAL SHEETS	SHEET NO.
932	(8,9,11)W,RS-1	*	401	306
STA. 348+11.54		TO STA. 352+15.88		
FED. ROAD DIST. NO.		ILLINOIS	FED. AID PROJECT	
* JOHNSON & POPE				

160 150 140 130 120 110 100 90 80 70 60 50 40 30 20 10 0 10 20 30 40 50 60 70 80 90 100 110 120 130 140 150 160



160 150 140 130 120 110 100 90 80 70 60 50 40 30 20 10 0 10 20 30 40 50 60 70 80 90 100 110 120 130 140 150 160

FINAL SURVEY BY DATE
SURVEYED BY DATE
PLOTTED BY DATE
TEMPLATE NO.
NOTE BOOK NO.
AREAS CHECKED

ORIGINAL SURVEY BY DATE
SURVEYED BY DATE
PLOTTED BY DATE
TEMPLATE NO.
NOTE BOOK NO.
AREAS CHECKED

PLOT DATE = #DATE#
PLOT SCALE = #SCALE#
USER NAME = #USER#