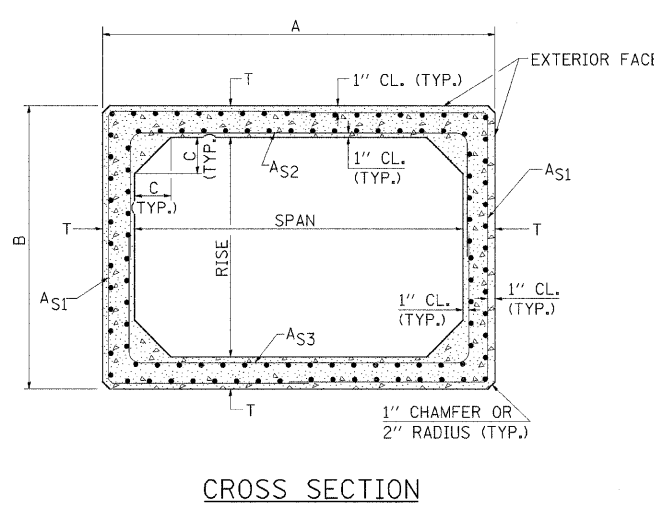
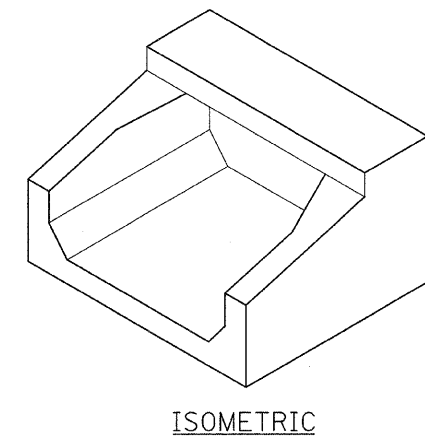
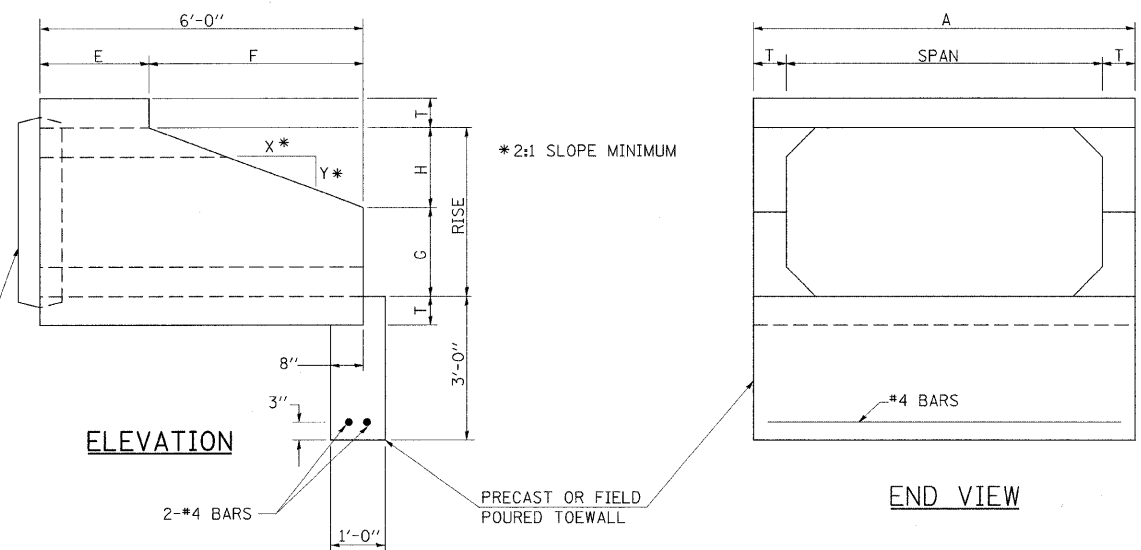


F.A.S. RTE	SECTION	COUNTY	TOTAL SHEETS	SHEET NO
932	(8,9,11)W,RS-1	*	401	201
STA.	TO STA.		FED. ROAD DIST. NO. - ILLINOIS	
			FED. AID PROJECT	
* JOHNSON & POPE				

DETAIL OF PRECAST CONCRETE BOX CULVERT END SECTION

DIMENSIONS **



END CONNECTION TO FIT PRECAST BOX CULVERT (BELL OR SPIGOT MAY BE OMITTED WHEN COLLARING TO AN EXISTING BOX OR HEADWALL.)

**** NOTE:**
THE DIMENSIONS INDICATED ARE FOR END SECTIONS THAT ARE TO BE USED WITH PRECAST BOX CULVERT SECTIONS DESIGNED FOR 2' OR MORE OF FILL. THE DIMENSIONS MUST BE MODIFIED FOR THE END SECTION TO BE COMPATIBLE WITH PRECAST CULVERT SECTIONS DESIGNED FOR LESS THAN 2' OF FILL.

GENERAL NOTES
SHOP PLANS FOR THE REINFORCEMENT SHALL BE SUBMITTED IN ACCORDANCE WITH THE REQUIREMENTS OF ARTICLE 504.04 OF THE STANDARD SPECIFICATIONS.
MINIMUM CONCRETE STRENGTH SHALL BE 5000 PSI AFTER 28 DAYS.
THE JOINTS OF THE PRECAST BOX SECTIONS SHALL BE SEALED WITH MASTIC IN ACCORDANCE WITH ARTICLE 1055.01 OF THE STANDARD SPECIFICATIONS FOR ROAD AND BRIDGE CONSTRUCTION.
THE TERMS AS1, AS2, & AS3 DENOTE THE REQUIRED STEEL AREAS FOR REINFORCEMENT AS SPECIFIED IN AASHTO M259. REINFORCEMENT SHALL BE WELDED WIRE FABRIC CONFORMING TO AASHTO M55-81.

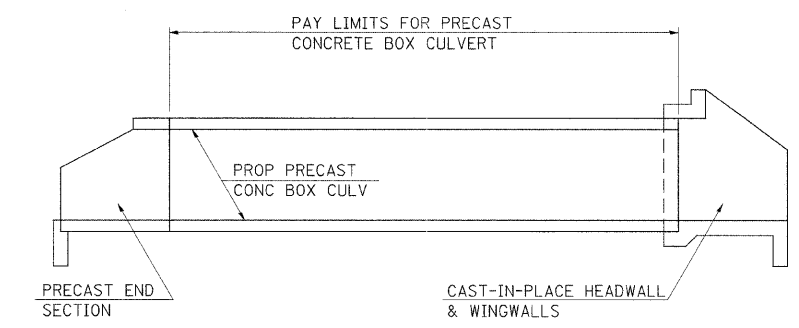
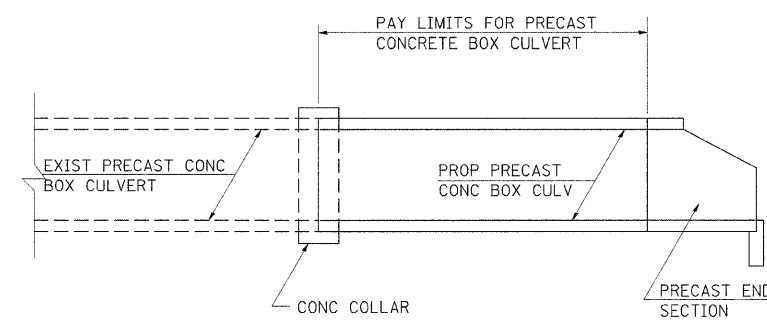
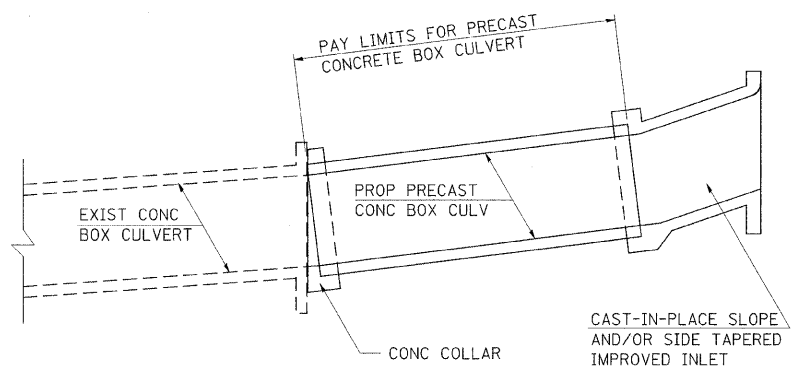
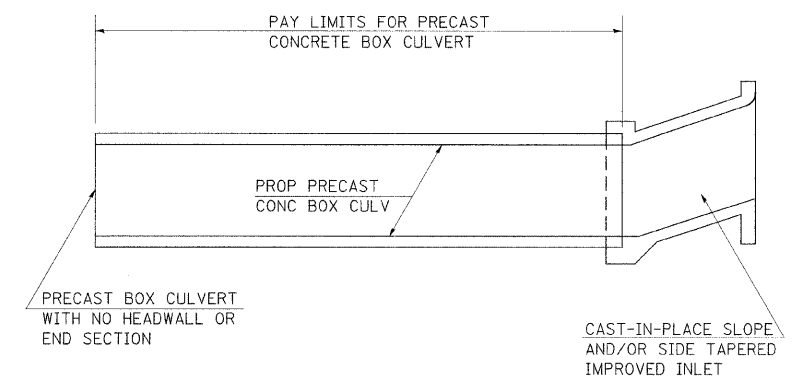
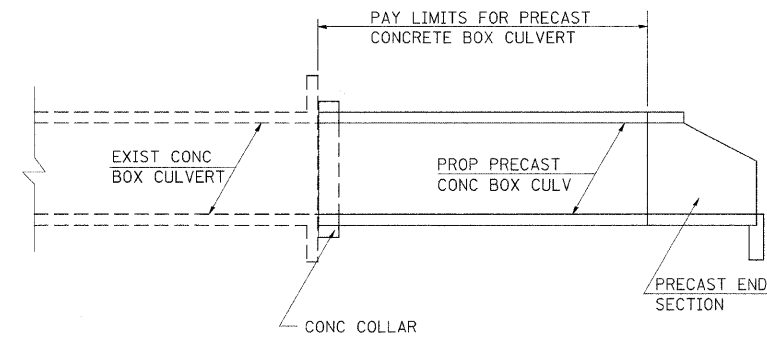
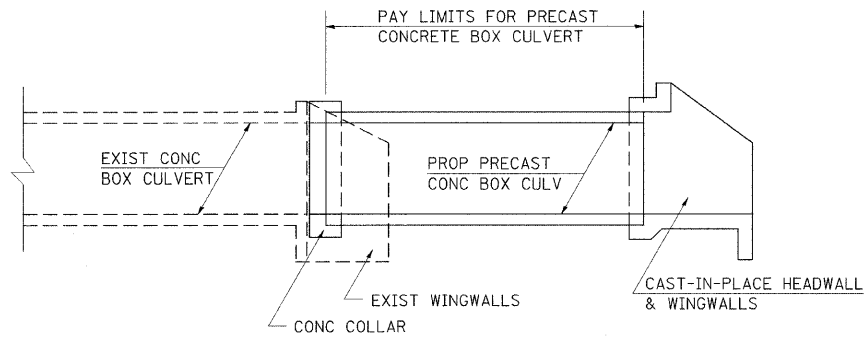
SPAN X RISE	T (INCHES)	A (FT.-IN.)	B (FT.-IN.)	C (INCHES)	E (FT.-IN.)	F (FT.-IN.)	G (FT.-IN.)	H (FT.-IN.)	SLOPE (X:Y)
2' X 2'	4	2-8	2-8	4	3-0	3-0	1-0	1-0	3:1
3' X 2'	4	3-8	2-8	4	3-0	3-0	1-0	1-0	3:1
3' X 3'	4	3-8	3-8	4	2-0	4-0	1-8	1-4	3:1
4' X 2'	5	4-10	2-10	5	3-0	3-0	1-0	1-0	3:1
4' X 3'	5	4-10	3-10	5	2-0	4-0	1-8	1-4	3:1
4' X 4'	5	4-10	4-10	5	2-0	4-0	2-0	2-0	2:1
5' X 2'	6	6-0	3-0	6	3-0	3-0	1-0	1-0	3:1
5' X 3'	6	6-0	4-0	6	2-0	4-0	1-8	1-4	3:1
5' X 4'	6	6-0	5-0	6	2-0	4-0	2-0	2-0	2:1
5' X 5'	6	6-0	6-0	6					
6' X 2'	7	7-2	3-2	7	3-0	3-0	1-0	1-0	3:1
6' X 3'	7	7-2	4-2	7	2-0	4-0	1-8	1-4	3:1
6' X 4'	7	7-2	5-2	7	2-0	4-0	2-0	2-0	2:1
6' X 5'	7	7-2	6-2	7	2-0	4-0	3-0	2-0	2:1
6' X 6'	7	7-2	7-2	7	2-0	4-0	4-0	2-0	2:1
7' X 4'	8	8-4	5-4	8	2-0	4-0	2-0	2-0	2:1
7' X 5'	8	8-4	6-4	8					
7' X 6'	8	8-4	7-4	8					
7' X 7'	8	8-4	8-4	8					
8' X 4'	8	9-4	5-4	8	2-0	4-0	2-0	2-0	2:1
8' X 5'	8	9-4	6-4	8					
8' X 6'	8	9-4	7-4	8					
8' X 7'	8	9-4	8-4	8					
8' X 8'	8	9-4	9-4	8					
9' X 5'	9	10-6	6-6	9					
9' X 6'	9	10-6	7-6	9					
9' X 7'	9	10-6	8-6	9					
9' X 8'	9	10-6	9-6	9					
9' X 9'	9	10-6	10-6	9					
10' X 5'	10	11-8	6-8	10					
10' X 6'	10	11-8	7-8	10					
10' X 7'	10	11-8	8-8	10					
10' X 8'	10	11-8	9-8	10					
10' X 9'	10	11-8	10-8	10					
10' X 10'	10	11-8	11-8	10					
11' X 4'	11	12-10	5-10	11					
11' X 6'	11	12-10	7-10	11					
11' X 8'	11	12-10	9-10	11					
11' X 10'	11	12-10	11-10	11					
11' X 11'	11	12-10	12-10	11					
12' X 4'	12	14-0	6-0	12					
12' X 6'	12	14-0	8-0	12					
12' X 8'	12	14-0	10-0	12					
12' X 10'	12	14-0	12-0	12					
12' X 12'	12	14-0	14-0	12					

REVISIONS	
DRAWN	9-8-89
REVISED	3-27-90
REVISED	6-14-94
REVISED	8-16-94
REVISED	01-10-07

STD. 9-50

F.A.S. RTE.	SECTION	COUNTY	TOTAL SHEETS	SHEET NO.
932	(8,9,11)W,RS-1	*	401	202
STA.		TO STA.		
FED. ROAD DIST. NO. -		ILLINOIS	FED. AID PROJECT	
• JOHNSON & POPE				

PAYMENT LIMITS FOR PRECAST CONCRETE BOX CULVERTS



CULVERT EXTENSIONS

NEW CULVERTS

NOTES:

WHEN PRECAST CONCRETE BOX CULVERTS ARE SPECIFIED ON THE PLANS, THEY WILL BE MEASURED BY THE FOOT. THE OVERALL LENGTH SHALL BE MEASURED OUT-TO-OUT OF THE PRECAST SEGMENTS ALONG THE CENTERLINE OF THE CULVERT. THE BOX CULVERT END SECTIONS WILL BE MEASURED AS EACH. CAST-IN-PLACE COLLARS WILL NOT BE PAID FOR SEPERATELY, BUT SHALL BE INCLUDED IN THE COST OF THE PRECAST CONCRETE BOX CULVERT. SEE ARTICLE 540.08 OF THE STANDARD SPECIFICATIONS ADOPTED JANUARY 1, 2007.

THE TERM "BOX CULVERT END SECTION" AS USED HEREIN SHALL BE DEFINED AS EITHER PRECAST END SECTIONS OR CAST-IN-PLACE HEADWALLS AND WINGWALLS CONSTRUCTED AS SHOWN IN THE PLANS.

THROUGHOUT THESE PLANS, QUANTITIES SHOWN FOR CLASS SI CONCRETE AND REBARS TO BE USED IN COLLARS, HEADWALLS, WINGWALLS OR IMPROVED INLETS FOR PRECAST CONCRETE BOX CULVERTS ARE PROVIDED FOR INFORMATION AND BIDDING ONLY, AND SHALL NOT BE PAID FOR SEPERATELY.


REVISIONS			
DRAWN	8-14-90	REVISED	8-16-94
REVISED	7-19-91	REVISED	
REVISED	3-11-92	REVISED	
REVISED	12-9-92	REVISED	

STD. 9-81

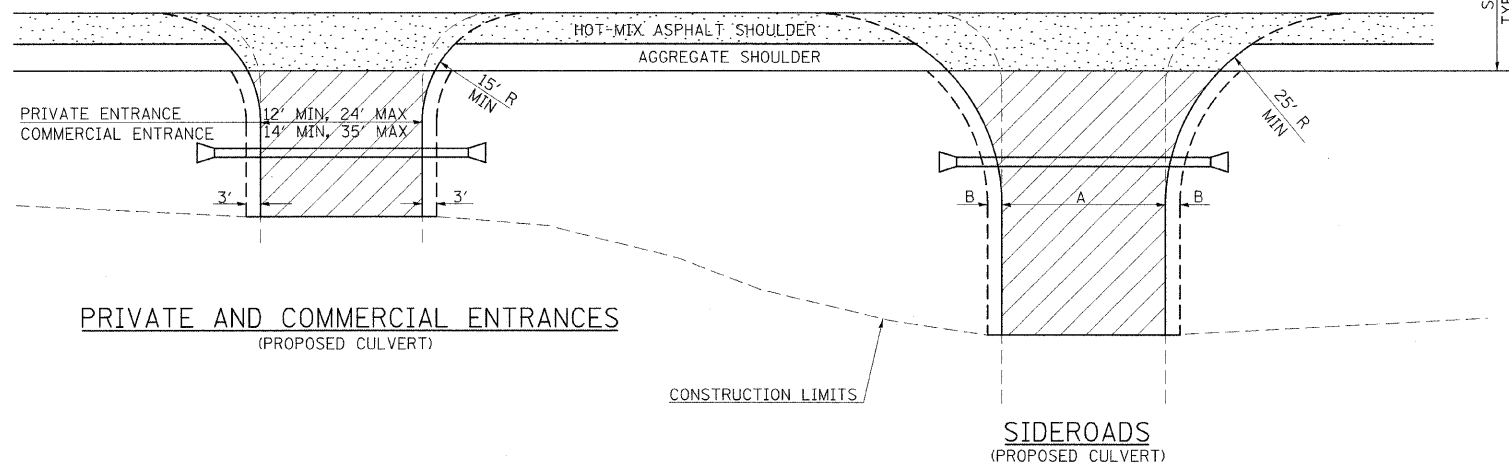
F.A.S. RTE.	SECTION	COUNTY	TOTAL SHEETS	SHEET NO
932	(8,9,11)W,RS-1	*	401	203
STA.	TO STA.			
FED. ROAD DIST. NO. -	ILLINOIS	FED. AID PROJECT		
* JOHNSON & POPE				

RURAL SIDE APPROACH DETAILS

PRIVATE AND COMMERCIAL ENTRANCES



SIDERROADS



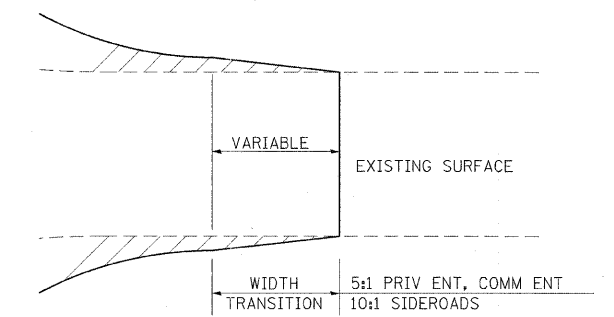
SIDEROAD DIMENSIONS (MIN.)

ADT	A (FT)	B (FT)
0 TO 250	18'	2'
250 TO 400	20'	2'
GREATER THAN 400	22'	4'

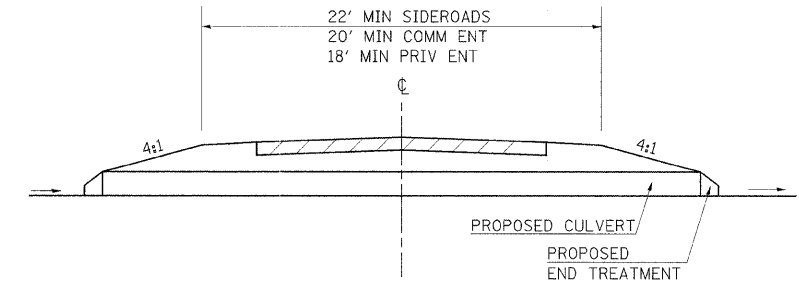
FIELD ENTRANCE TREATMENT

CONSTRUCT MAINLINE HOT-MIX ASPHALT AND AGGREGATE SHOULDERS THROUGH FIELD ENTRANCES.
IF A PIPE IS REQUIRED, PROVIDE A 22' WIDE EARTH EMBANKMENT WITH 15' RADII AT THE INTERSECTION.

WIDTH TRANSITION DETAIL TO EXISTING (IF APPLICABLE)



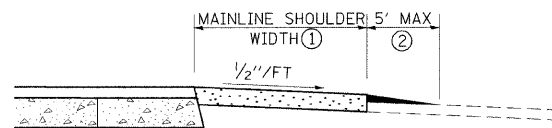
DETAIL FOR CALCULATING CULVERT LENGTH



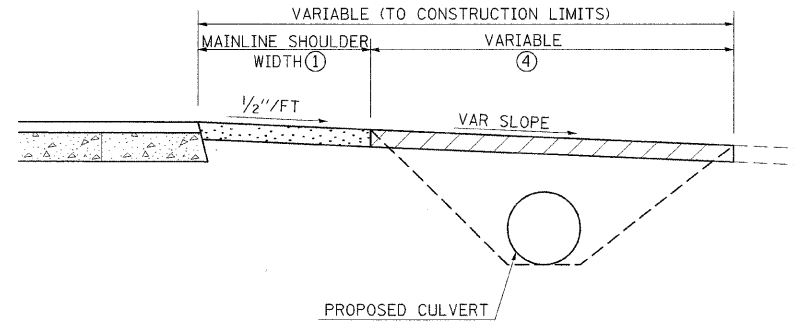
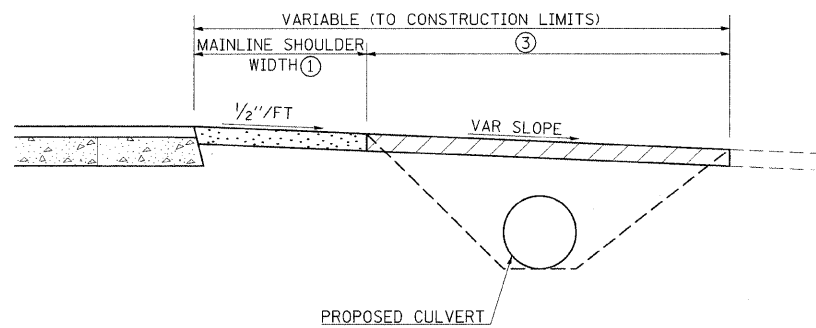
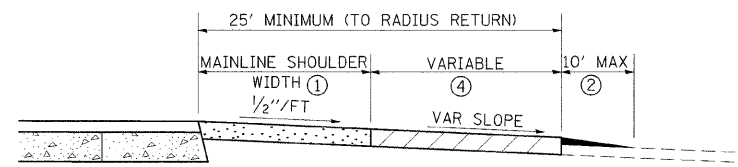
PRIVATE AND COMMERCIAL ENTRANCES (PROPOSED CULVERT)

SIDERROADS (PROPOSED CULVERT)

PRIVATE AND COMMERCIAL ENTRANCES



SIDERROADS



LEGEND

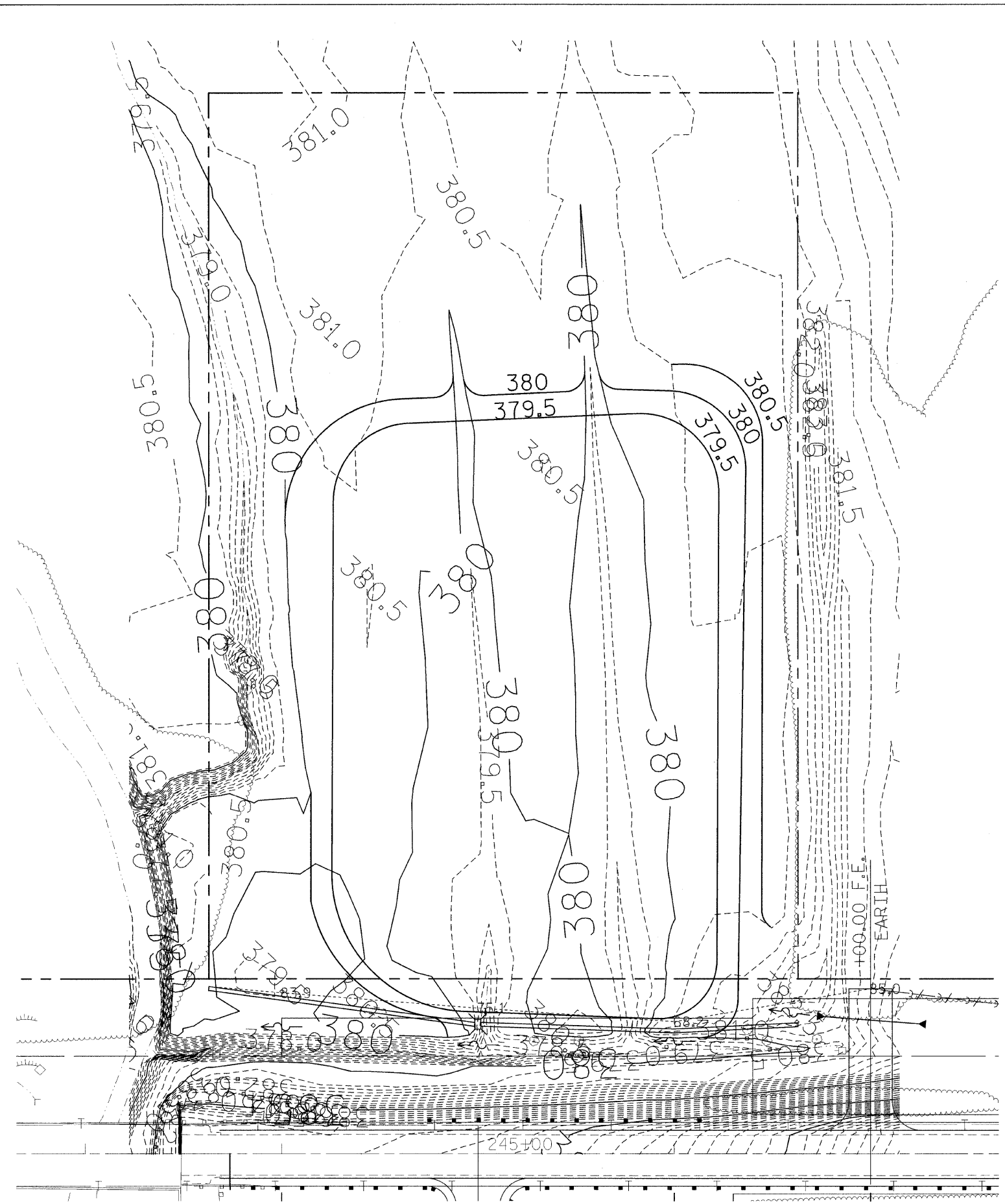
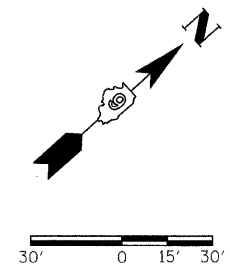
1. CONSTRUCT HOT-MIX ASPHALT SHOULDER "FULL SHOULDER WIDTH" THROUGH ENTRANCE/INTERSECTION UNLESS OTHERWISE SHOWN ON THE PLANS OR AS DIRECTED BY THE ENGINEER.
2. IF REQUIRED, AGGREGATE TAPER FOR EXISTING GRAVEL SURFACE; HOT-MIX ASPHALT TAPER FOR EXISTING HIGHER TYPE SURFACES.
3. 6" AGGREGATE SURFACE COURSE FOR EXISTING GRAVEL SURFACE; 2" HOT-MIX ASPHALT RESURFACING ON 4" AGGREGATE BASE COURSE FOR EXISTING HOT-MIX ASPHALT SURFACE; PCC DRIVEWAY PAVEMENT (6" - PE; 7" - CE) FOR EXISTING CONCRETE SURFACE.
4. 3" MINIMUM HOT-MIX ASPHALT RESURFACING ON 8" MINIMUM AGGREGATE BASE COURSE FOR EXISTING GRAVEL SURFACE OR OIL & CHIP SURFACE; MATCH EXISTING FOR EXISTING HIGHER TYPE SURFACES.

GENERAL NOTES

1. ENTRANCE LOCATIONS ARE TO COMPLY WITH IDOT'S POLICY "ACCESS TO STATE HIGHWAYS".
2. IN GENERAL, RELOCATED PRIVATE ENTRANCES ARE TO HAVE A 16' WIDE SURFACE WITH 3' WIDE SHOULDERS (22' WIDE EMBANKMENT).
3. SEE PLANS FOR PROPOSED PROFILE GRADES AT ENTRANCES/SIDERROADS. THE DESIRABLE MAXIMUM PROFILE GRADE FOR ENTRANCES ARE 12% FOR PE; 10% FOR CE.
4. ENTRANCE PIPE CULVERTS ARE TO BE A MINIMUM 15" DIAMETER AND NORMALLY REPLACED IN KIND; SIDEROAD PIPE CULVERTS ARE GENERALLY TO BE CONCRETE (18" MINIMUM DIAMETER).
5. THE INTERSECTION RADII OF SIDEROADS CONSTRUCTED TO FULL POLICY STANDARDS SHOULD COMPLY WITH THAT NOTED IN THE BUREAU OF LOCAL ROADS ADMINISTRATIVE POLICIES MANUAL (5-8-13).

REVISIONS
DRAWN 3-15-91
REVISED 10-02-91
REVISED 5-15-92
REVISED 1-20-00
REVISED 01-11-07

F.A.S. RTE.	SECTION	COUNTY	TOTAL SHEETS	SHEET NO.
932	(8,9,11)WRS-1	*	401	204
STA.		TO STA.		
FED. ROAD DIST. NO.		ILLINOIS FED. AID PROJECT		
* JOHNSON & POPE				



WETLAND SCHEDULE

SPECIES	EACH
TREE, CARYA ILLINOIENSIS (PECAN), CONTAINER GROWN, 3-GALLON	15
TREE, PLATANUS OCCIDENTALIS (SYCAMORE), CONTAINER GROWN, 3-GALLON	16
TREE, QUERCUS BICOLOR (SWAMP WHITE OAK), CONTAINER GROWN, 3-GALLON	16
TREE, QUERCUS PALUSTRIS (PIN OAK), CONTAINER GROWN, 3-GALLON	16
UNIT	
SEEDLING - ACER RUBRUM (RED MAPLE), 2 YEAR-OLD, BARE ROOT	157
SEEDLING - LIQUIDAMBAR STYRACIFLUA (AMERICAN SWEETGUM), 2 YEAR-OLD, BARE ROOT	157
SEEDLING - PLATANUS OCCIDENTALIS (SYCAMORE), 2 YEAR-OLD, BARE ROOT	157
SEEDLING - JUGLANS NIGRA (BLACK WALNUT), 2 YEAR-OLD, BARE ROOT	157
SEEDLING - DIOSPYROS VIRGINIANA (PERSIMMON), 2 YEAR-OLD, BARE ROOT	157

* SEE SEEDING SCHEDULE FOR WETLAND SEEDING QUANTITIES

PLOT DATE = 6/9/2008
 FILE NAME = c:\projects\98542\1-83-83\98022864.dgn
 PLOT SCALE = 38.00000 / IN.
 USER NAME = rollav

REVISIONS	
NAME	DATE

ILLINOIS DEPARTMENT OF TRANSPORTATION

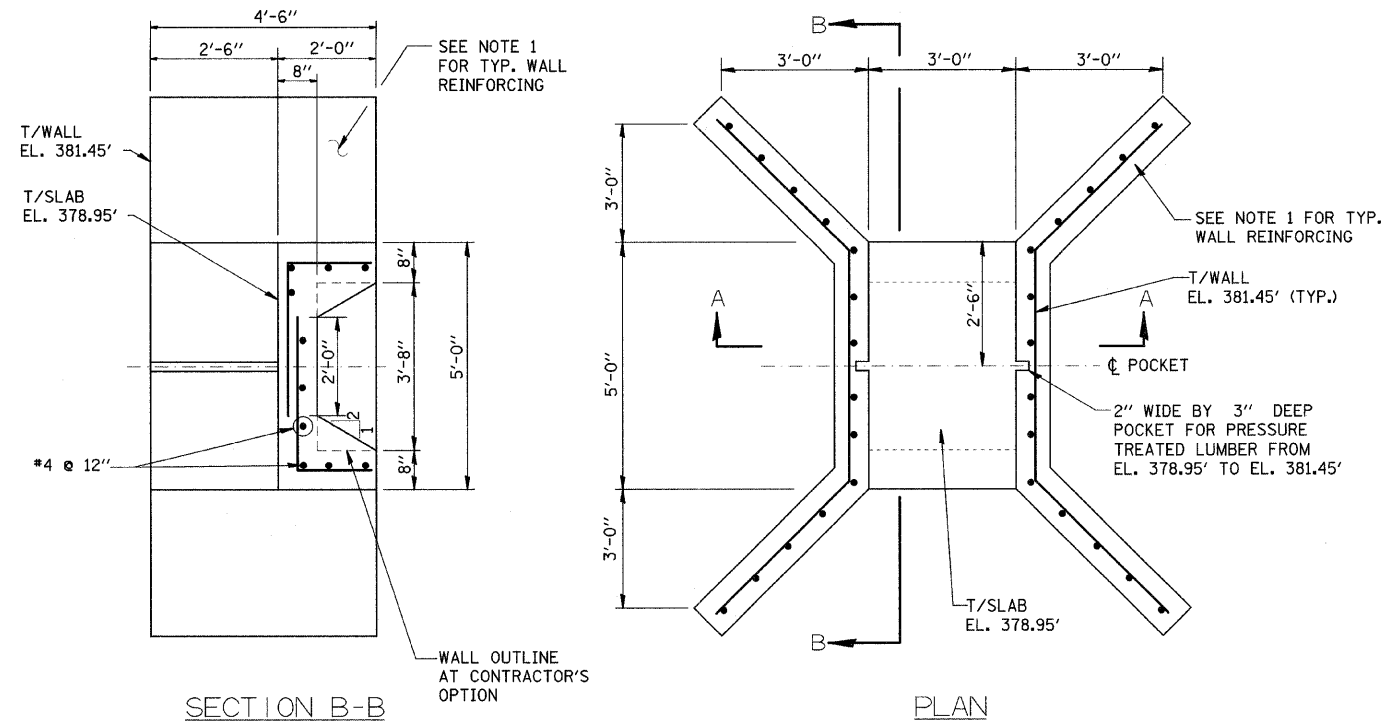
SCALE: VERT. HORIZ.
DATE

DRAWN BY
CHECKED BY

F.A.S. RTE.	SECTION	COUNTY	TOTAL SHEETS	SHEET NO.
932	(8,9,11)W,RS-1		401	205
STA.		TO STA.		
FED. ROAD DIST. NO.		ILLINOIS FED. AID PROJECT		

* JOHNSON & POPE

DRAINAGE CONTROL STRUCTURE

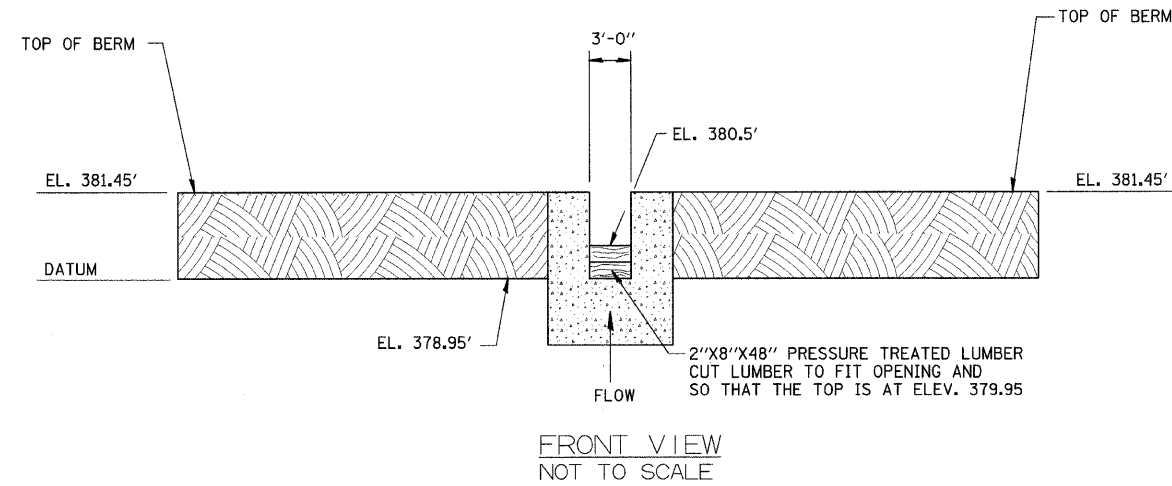
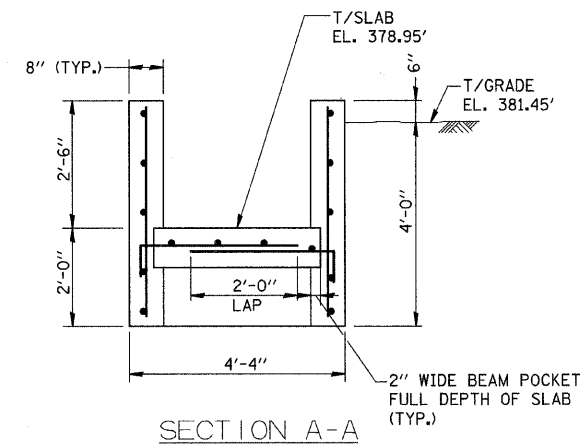


NOTES:

1. TYPICAL WALL REINFORCING VERTICAL BARS #4 @ 12" HORIZONTAL BARS #5 @ 12".
2. PLACE WALL AND SLAB REINFORCING IN CENTER OF WALL.
3. ALL EXPOSED EDGES OF WALLS SHALL BE CHAMFERED 3/4".

BILL OF MATERIAL

Class SI Concrete (Miscellaneous)	Cu. Yds.	6.7
Reinforcement Bars	Lbs.	280
2"X8"X48" Pressure Treated Lumber	Each	2



REVISIONS		ILLINOIS DEPARTMENT OF TRANSPORTATION
NAME	DATE	
		SCALE: VERT. HORIZ. DATE DRAWN BY CHECKED BY

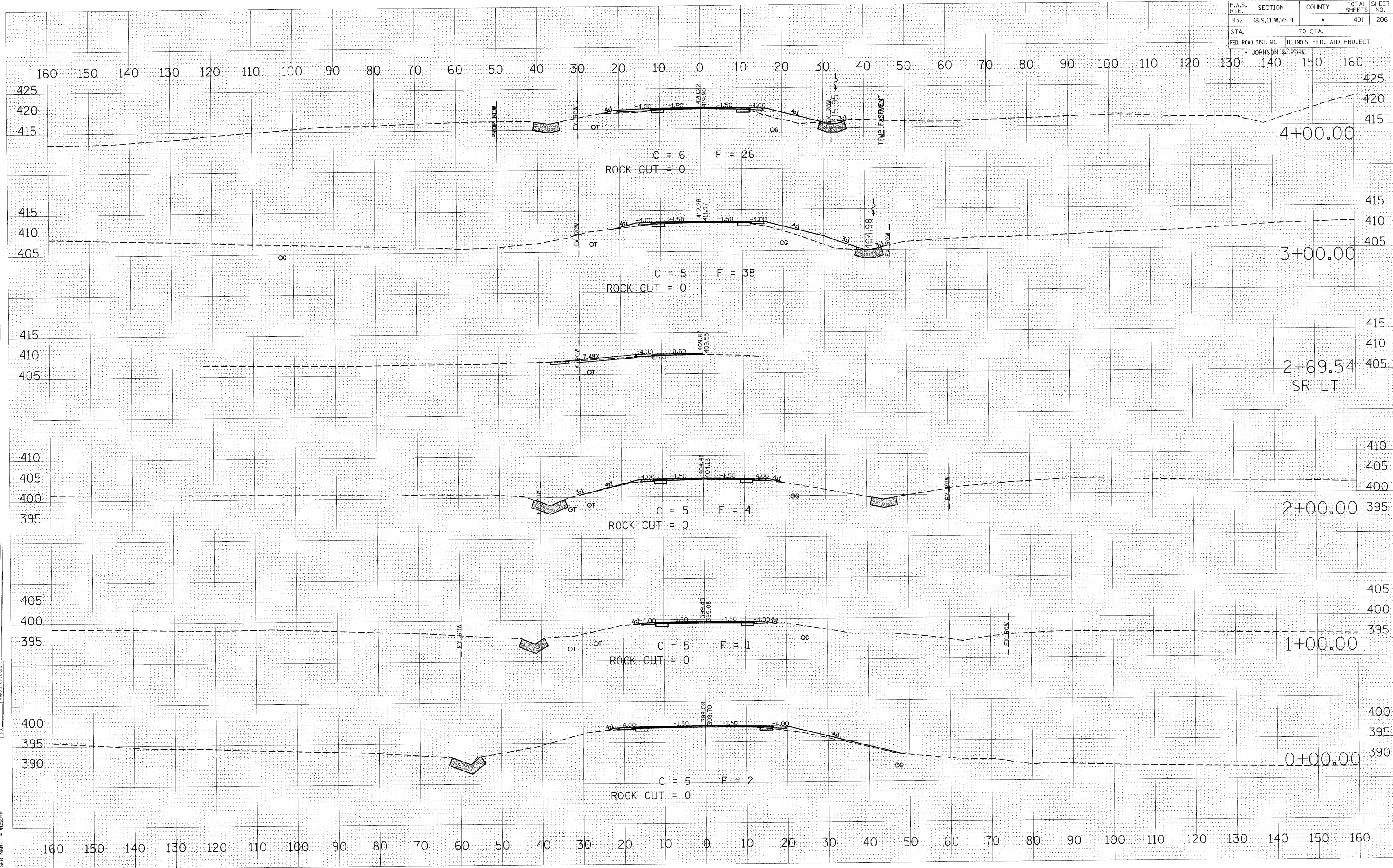
PLOT DATE = 8/7/2009
 FILE NAME = C:\Users\johnd\Documents\98542\98542.dgn
 PLOT SCALE = 50.0000 / 1 IN.
 USER NAME = jhollav

F.A.S. RTE.	SECTION	COUNTY	TOTAL SHEETS	SHEET NO.
932	(8,9,11)W,RS-1		401	206

STA.	TO STA.

FED. ROAD DIST. NO. ILLINOIS FED. AID PROJECT

JOHNSON & POPE

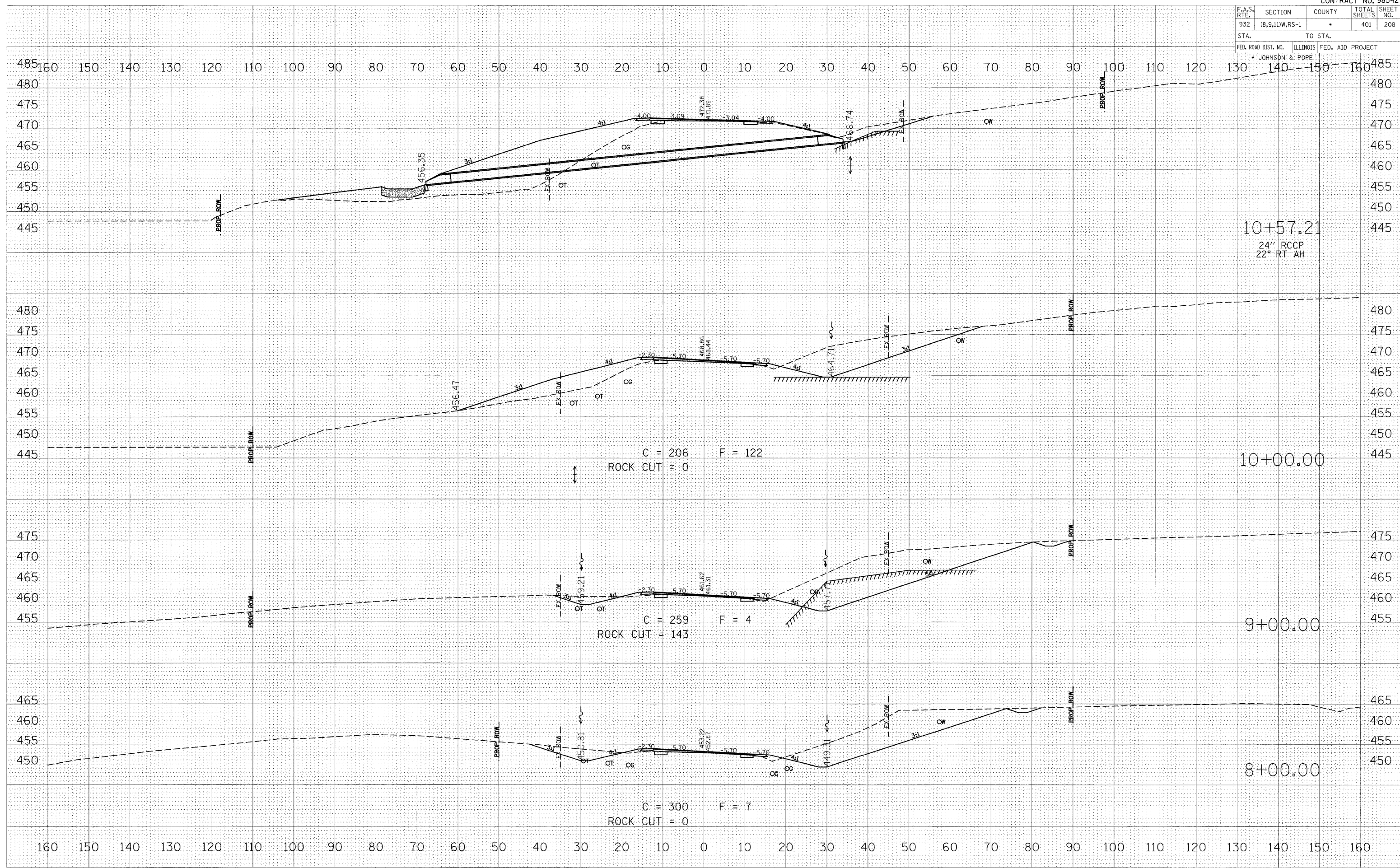


DATE
BY
FINAL SURVEY
NOTE BOOK
AREAS CHECKED
NO.

DATE
BY
ORIGINAL SURVEY
NOTE BOOK
AREAS CHECKED
NO.

PLOT DATE * DATE *
 FILE NAME * FILE *
 USER NAME * USER *

F.A.S. RTE.	SECTION	COUNTY	TOTAL SHEETS	SHEET NO.
932	(8,9,11)W,RS-1	*	401	208
STA.	TO STA.			
FED. ROAD DIST. NO. ILLINOIS FED. AID PROJECT				
* JOHNSON & POPE				



10+57.21
24" RCCP
22° RT AH

C = 206 F = 122
ROCK CUT = 0

C = 259 F = 4
ROCK CUT = 143

C = 300 F = 7
ROCK CUT = 0

10+00.00

9+00.00

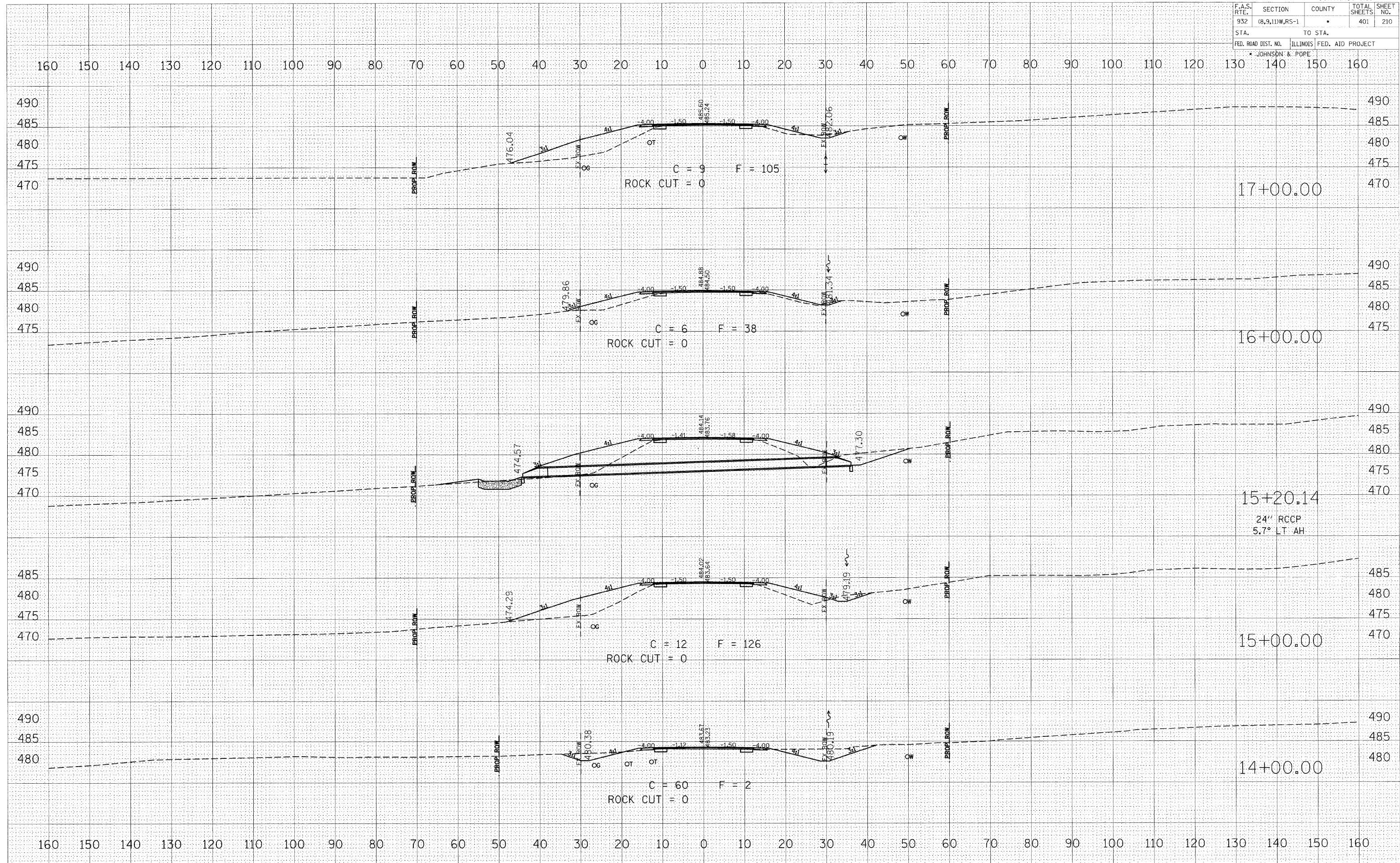
8+00.00

BY	DATE
REVISION	
NO.	

BY	DATE
REVISION	
NO.	

PLOT DATE = *DATE*
FILE NAME = *FILE*
PLOT SCALE = *SCALE*
USER NAME = *USER*

F.A.S. RTE.	SECTION	COUNTY	TOTAL SHEETS	SHEET NO.
932	(8,9,11)W,RS-1	*	401	210
STA.	TO STA.			
FED. ROAD DIST. NO.	ILLINOIS	FED. AID PROJECT		
* JOHNSON & POPE				



24" RCCP
5.7° LT AH

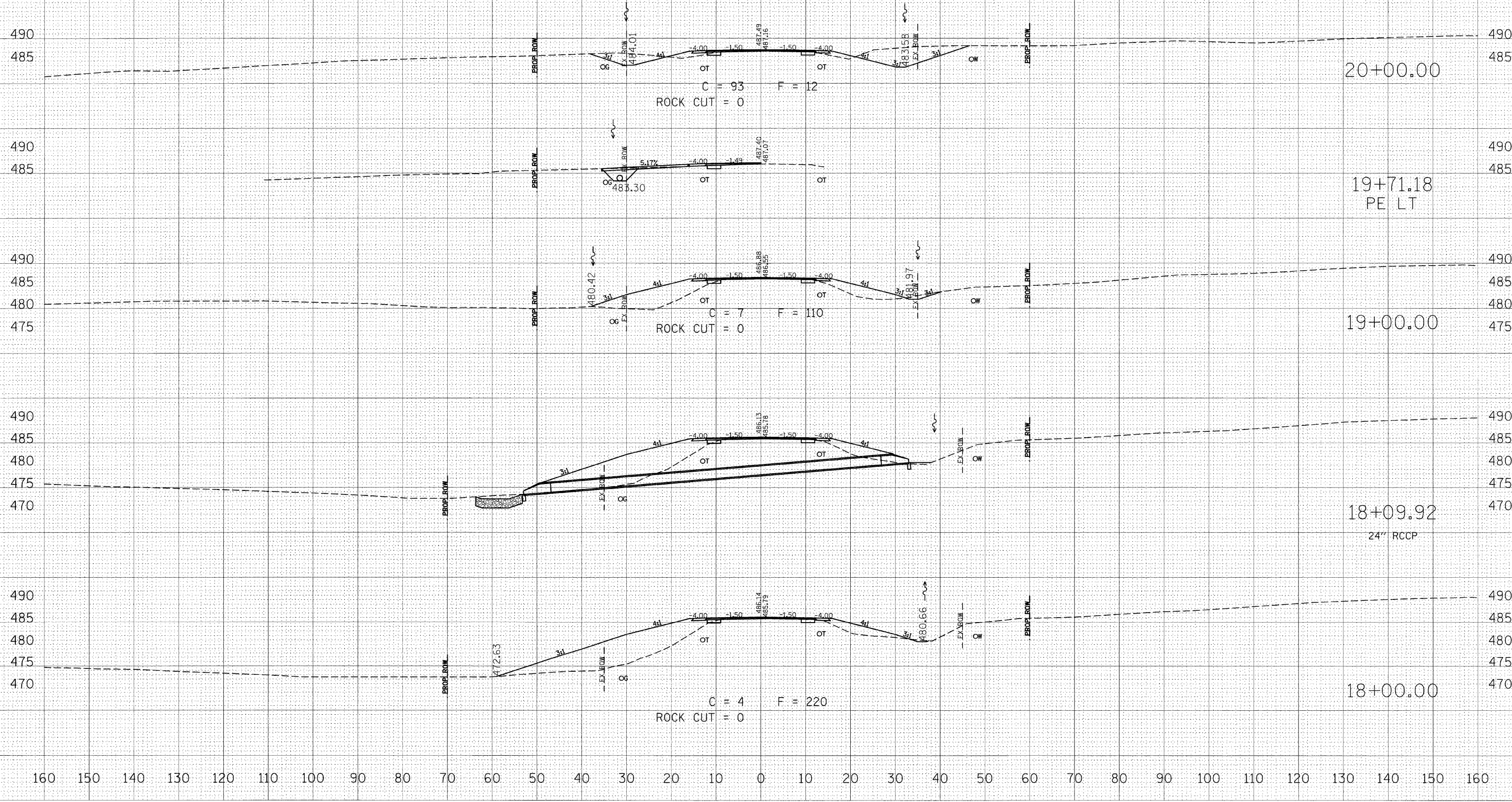
DATE: _____ BY: _____
 SURVEYED: _____
 SURVEY: _____
 NOTE BOOK: _____
 TEMPLATE: _____
 AREAS: _____
 AREAS CHECKED: _____

DATE: _____ BY: _____
 SURVEYED: _____
 SURVEY: _____
 NOTE BOOK: _____
 TEMPLATE: _____
 AREAS: _____
 AREAS CHECKED: _____

DATE: _____ BY: _____
 SURVEYED: _____
 SURVEY: _____
 NOTE BOOK: _____
 TEMPLATE: _____
 AREAS: _____
 AREAS CHECKED: _____

F.A.S. RTE.	SECTION	COUNTY	TOTAL SHEETS	SHEET NO.
932	(8,9,11)W,RS-1	*	401	211
STA.	TO STA.			
FED. ROAD DIST. NO.	ILLINOIS	FED. AID PROJECT		
* JOHNSON & POPE				

160 150 140 130 120 110 100 90 80 70 60 50 40 30 20 10 0 10 20 30 40 50 60 70 80 90 100 110 120 130 140 150 160



FINAL SURVEY NO. E. BOOK NO. AREAS CHECKED

BY: DATE:

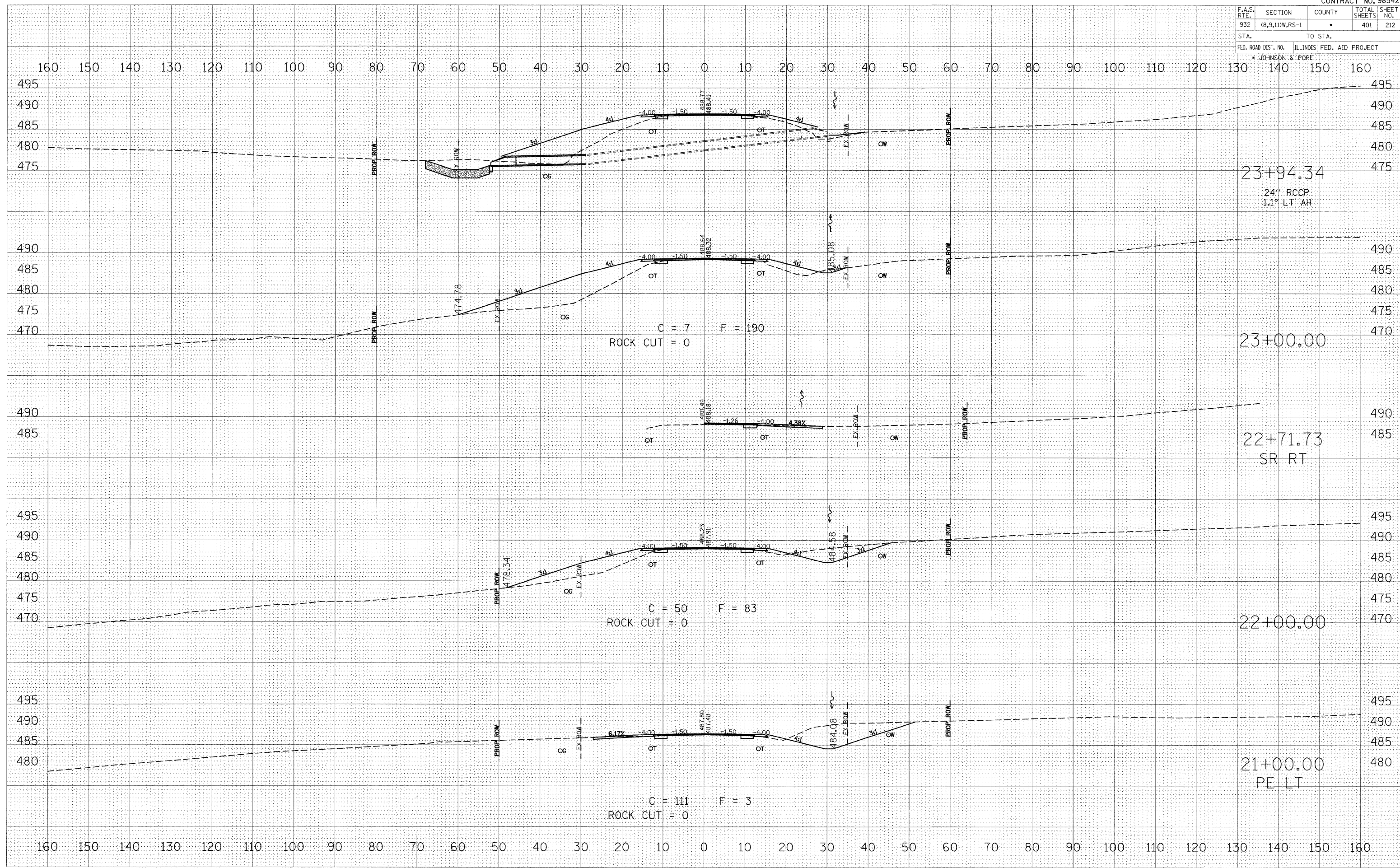
ORIGINAL SURVEY NO. E. BOOK NO. AREAS CHECKED

BY: DATE:

PLOT DATE = *DATE*
 FILE NAME = *FILE*
 PLOT SCALE = *SCALE*
 USER NAME = *USER*

160 150 140 130 120 110 100 90 80 70 60 50 40 30 20 10 0 10 20 30 40 50 60 70 80 90 100 110 120 130 140 150 160

F.A.S. RTE.	SECTION	COUNTY	TOTAL SHEETS	SHEET NO.
932	(8,9,11W,RS-1		401	212
STA.	TO STA.			
FED. ROAD DIST. NO.	ILLINOIS	FED. AID PROJECT		
* JOHNSON & POPE				

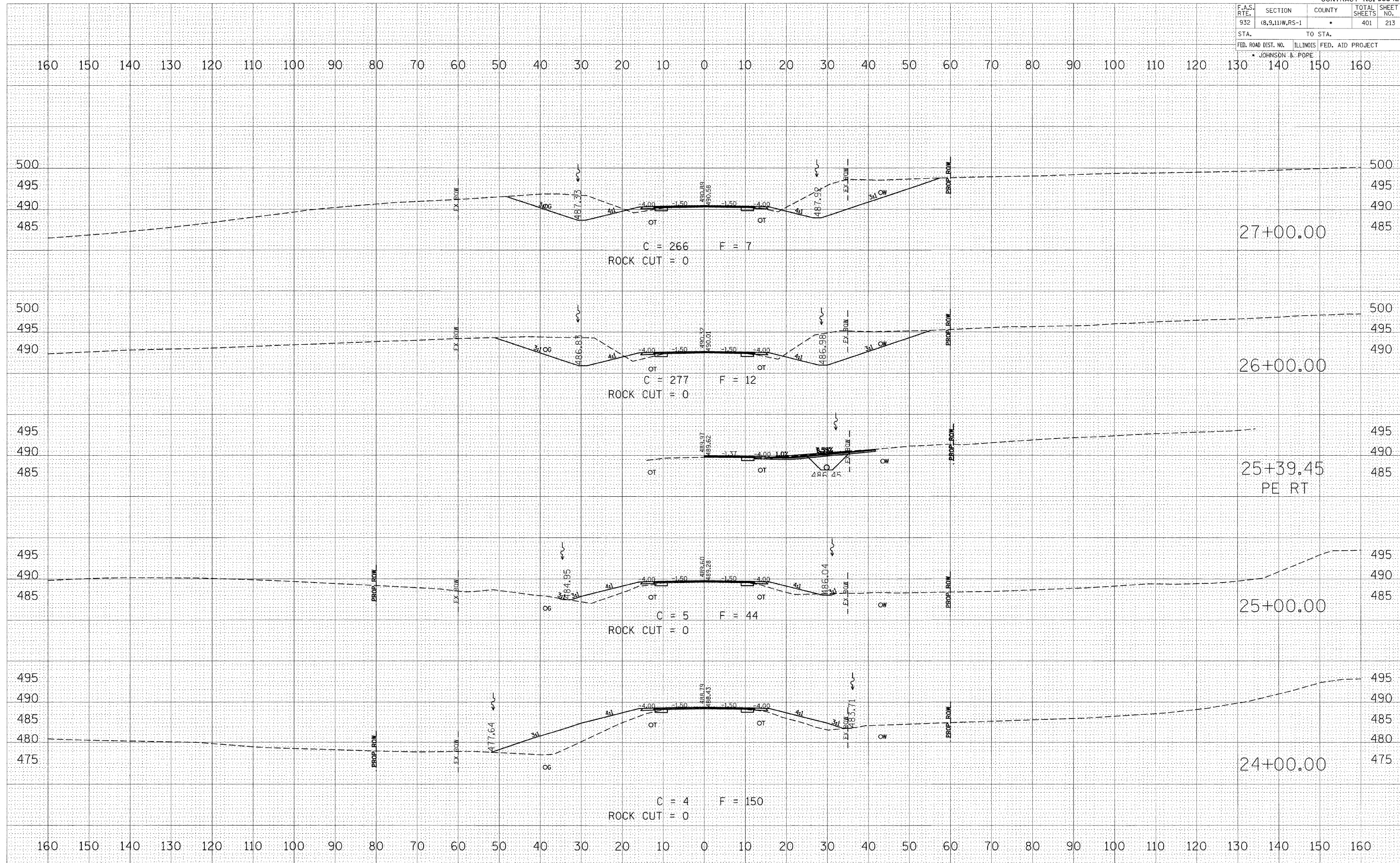


DATE	BY
REVISIONS	
NO.	DESCRIPTION
1	AREA CHECKED
2	AREAS CHECKED
3	AREAS CHECKED
4	AREAS CHECKED
5	AREAS CHECKED
6	AREAS CHECKED
7	AREAS CHECKED
8	AREAS CHECKED
9	AREAS CHECKED
10	AREAS CHECKED
11	AREAS CHECKED
12	AREAS CHECKED
13	AREAS CHECKED
14	AREAS CHECKED
15	AREAS CHECKED
16	AREAS CHECKED
17	AREAS CHECKED
18	AREAS CHECKED
19	AREAS CHECKED
20	AREAS CHECKED
21	AREAS CHECKED
22	AREAS CHECKED
23	AREAS CHECKED
24	AREAS CHECKED
25	AREAS CHECKED
26	AREAS CHECKED
27	AREAS CHECKED
28	AREAS CHECKED
29	AREAS CHECKED
30	AREAS CHECKED
31	AREAS CHECKED
32	AREAS CHECKED
33	AREAS CHECKED
34	AREAS CHECKED
35	AREAS CHECKED
36	AREAS CHECKED
37	AREAS CHECKED
38	AREAS CHECKED
39	AREAS CHECKED
40	AREAS CHECKED
41	AREAS CHECKED
42	AREAS CHECKED
43	AREAS CHECKED
44	AREAS CHECKED
45	AREAS CHECKED
46	AREAS CHECKED
47	AREAS CHECKED
48	AREAS CHECKED
49	AREAS CHECKED
50	AREAS CHECKED
51	AREAS CHECKED
52	AREAS CHECKED
53	AREAS CHECKED
54	AREAS CHECKED
55	AREAS CHECKED
56	AREAS CHECKED
57	AREAS CHECKED
58	AREAS CHECKED
59	AREAS CHECKED
60	AREAS CHECKED
61	AREAS CHECKED
62	AREAS CHECKED
63	AREAS CHECKED
64	AREAS CHECKED
65	AREAS CHECKED
66	AREAS CHECKED
67	AREAS CHECKED
68	AREAS CHECKED
69	AREAS CHECKED
70	AREAS CHECKED
71	AREAS CHECKED
72	AREAS CHECKED
73	AREAS CHECKED
74	AREAS CHECKED
75	AREAS CHECKED
76	AREAS CHECKED
77	AREAS CHECKED
78	AREAS CHECKED
79	AREAS CHECKED
80	AREAS CHECKED
81	AREAS CHECKED
82	AREAS CHECKED
83	AREAS CHECKED
84	AREAS CHECKED
85	AREAS CHECKED
86	AREAS CHECKED
87	AREAS CHECKED
88	AREAS CHECKED
89	AREAS CHECKED
90	AREAS CHECKED
91	AREAS CHECKED
92	AREAS CHECKED
93	AREAS CHECKED
94	AREAS CHECKED
95	AREAS CHECKED
96	AREAS CHECKED
97	AREAS CHECKED
98	AREAS CHECKED
99	AREAS CHECKED
100	AREAS CHECKED
101	AREAS CHECKED
102	AREAS CHECKED
103	AREAS CHECKED
104	AREAS CHECKED
105	AREAS CHECKED
106	AREAS CHECKED
107	AREAS CHECKED
108	AREAS CHECKED
109	AREAS CHECKED
110	AREAS CHECKED
111	AREAS CHECKED
112	AREAS CHECKED
113	AREAS CHECKED
114	AREAS CHECKED
115	AREAS CHECKED
116	AREAS CHECKED
117	AREAS CHECKED
118	AREAS CHECKED
119	AREAS CHECKED
120	AREAS CHECKED
121	AREAS CHECKED
122	AREAS CHECKED
123	AREAS CHECKED
124	AREAS CHECKED
125	AREAS CHECKED
126	AREAS CHECKED
127	AREAS CHECKED
128	AREAS CHECKED
129	AREAS CHECKED
130	AREAS CHECKED
131	AREAS CHECKED
132	AREAS CHECKED
133	AREAS CHECKED
134	AREAS CHECKED
135	AREAS CHECKED
136	AREAS CHECKED
137	AREAS CHECKED
138	AREAS CHECKED
139	AREAS CHECKED
140	AREAS CHECKED
141	AREAS CHECKED
142	AREAS CHECKED
143	AREAS CHECKED
144	AREAS CHECKED
145	AREAS CHECKED
146	AREAS CHECKED
147	AREAS CHECKED
148	AREAS CHECKED
149	AREAS CHECKED
150	AREAS CHECKED
151	AREAS CHECKED
152	AREAS CHECKED
153	AREAS CHECKED
154	AREAS CHECKED
155	AREAS CHECKED
156	AREAS CHECKED
157	AREAS CHECKED
158	AREAS CHECKED
159	AREAS CHECKED
160	AREAS CHECKED

DATE	BY
REVISIONS	
NO.	DESCRIPTION
1	AREA CHECKED
2	AREAS CHECKED
3	AREAS CHECKED
4	AREAS CHECKED
5	AREAS CHECKED
6	AREAS CHECKED
7	AREAS CHECKED
8	AREAS CHECKED
9	AREAS CHECKED
10	AREAS CHECKED
11	AREAS CHECKED
12	AREAS CHECKED
13	AREAS CHECKED
14	AREAS CHECKED
15	AREAS CHECKED
16	AREAS CHECKED
17	AREAS CHECKED
18	AREAS CHECKED
19	AREAS CHECKED
20	AREAS CHECKED
21	AREAS CHECKED
22	AREAS CHECKED
23	AREAS CHECKED
24	AREAS CHECKED
25	AREAS CHECKED
26	AREAS CHECKED
27	AREAS CHECKED
28	AREAS CHECKED
29	AREAS CHECKED
30	AREAS CHECKED
31	AREAS CHECKED
32	AREAS CHECKED
33	AREAS CHECKED
34	AREAS CHECKED
35	AREAS CHECKED
36	AREAS CHECKED
37	AREAS CHECKED
38	AREAS CHECKED
39	AREAS CHECKED
40	AREAS CHECKED
41	AREAS CHECKED
42	AREAS CHECKED
43	AREAS CHECKED
44	AREAS CHECKED
45	AREAS CHECKED
46	AREAS CHECKED
47	AREAS CHECKED
48	AREAS CHECKED
49	AREAS CHECKED
50	AREAS CHECKED
51	AREAS CHECKED
52	AREAS CHECKED
53	AREAS CHECKED
54	AREAS CHECKED
55	AREAS CHECKED
56	AREAS CHECKED
57	AREAS CHECKED
58	AREAS CHECKED
59	AREAS CHECKED
60	AREAS CHECKED
61	AREAS CHECKED
62	AREAS CHECKED
63	AREAS CHECKED
64	AREAS CHECKED
65	AREAS CHECKED
66	AREAS CHECKED
67	AREAS CHECKED
68	AREAS CHECKED
69	AREAS CHECKED
70	AREAS CHECKED
71	AREAS CHECKED
72	AREAS CHECKED
73	AREAS CHECKED
74	AREAS CHECKED
75	AREAS CHECKED
76	AREAS CHECKED
77	AREAS CHECKED
78	AREAS CHECKED
79	AREAS CHECKED
80	AREAS CHECKED
81	AREAS CHECKED
82	AREAS CHECKED
83	AREAS CHECKED
84	AREAS CHECKED
85	AREAS CHECKED
86	AREAS CHECKED
87	AREAS CHECKED
88	AREAS CHECKED
89	AREAS CHECKED
90	AREAS CHECKED
91	AREAS CHECKED
92	AREAS CHECKED
93	AREAS CHECKED
94	AREAS CHECKED
95	AREAS CHECKED
96	AREAS CHECKED
97	AREAS CHECKED
98	AREAS CHECKED
99	AREAS CHECKED
100	AREAS CHECKED
101	AREAS CHECKED
102	AREAS CHECKED
103	AREAS CHECKED
104	AREAS CHECKED
105	AREAS CHECKED
106	AREAS CHECKED
107	AREAS CHECKED
108	AREAS CHECKED
109	AREAS CHECKED
110	AREAS CHECKED
111	AREAS CHECKED
112	AREAS CHECKED
113	AREAS CHECKED
114	AREAS CHECKED
115	AREAS CHECKED
116	AREAS CHECKED
117	AREAS CHECKED
118	AREAS CHECKED
119	AREAS CHECKED
120	AREAS CHECKED
121	AREAS CHECKED
122	AREAS CHECKED
123	AREAS CHECKED
124	AREAS CHECKED
125	AREAS CHECKED
126	AREAS CHECKED
127	AREAS CHECKED
128	AREAS CHECKED
129	AREAS CHECKED
130	AREAS CHECKED
131	AREAS CHECKED
132	AREAS CHECKED
133	AREAS CHECKED
134	AREAS CHECKED
135	AREAS CHECKED
136	AREAS CHECKED
137	AREAS CHECKED
138	AREAS CHECKED
139	AREAS CHECKED
140	AREAS CHECKED
141	AREAS CHECKED
142	AREAS CHECKED
143	AREAS CHECKED
144	AREAS CHECKED
145	AREAS CHECKED
146	AREAS CHECKED
147	AREAS CHECKED
148	AREAS CHECKED
149	AREAS CHECKED
150	AREAS CHECKED
151	AREAS CHECKED
152	AREAS CHECKED
153	AREAS CHECKED
154	AREAS CHECKED
155	AREAS CHECKED
156	AREAS CHECKED
157	AREAS CHECKED
158	AREAS CHECKED
159	AREAS CHECKED
160	AREAS CHECKED

PLOT DATE * * * DATE * * *
 FILE NAME * * * FILE * * *
 PLOT SCALE * * * SCALE * * *
 USER NAME * * * USER * * *

F.A.S. RTE.	SECTION	COUNTY	TOTAL SHEETS	SHEET NO.
932	(8,9,11)W,RS-1		401	213
STA.		TO STA.		
FED. ROAD DIST. NO.		ILLINOIS	FED. AID PROJECT	
		JOHNSON & POPE		



BY	DATE

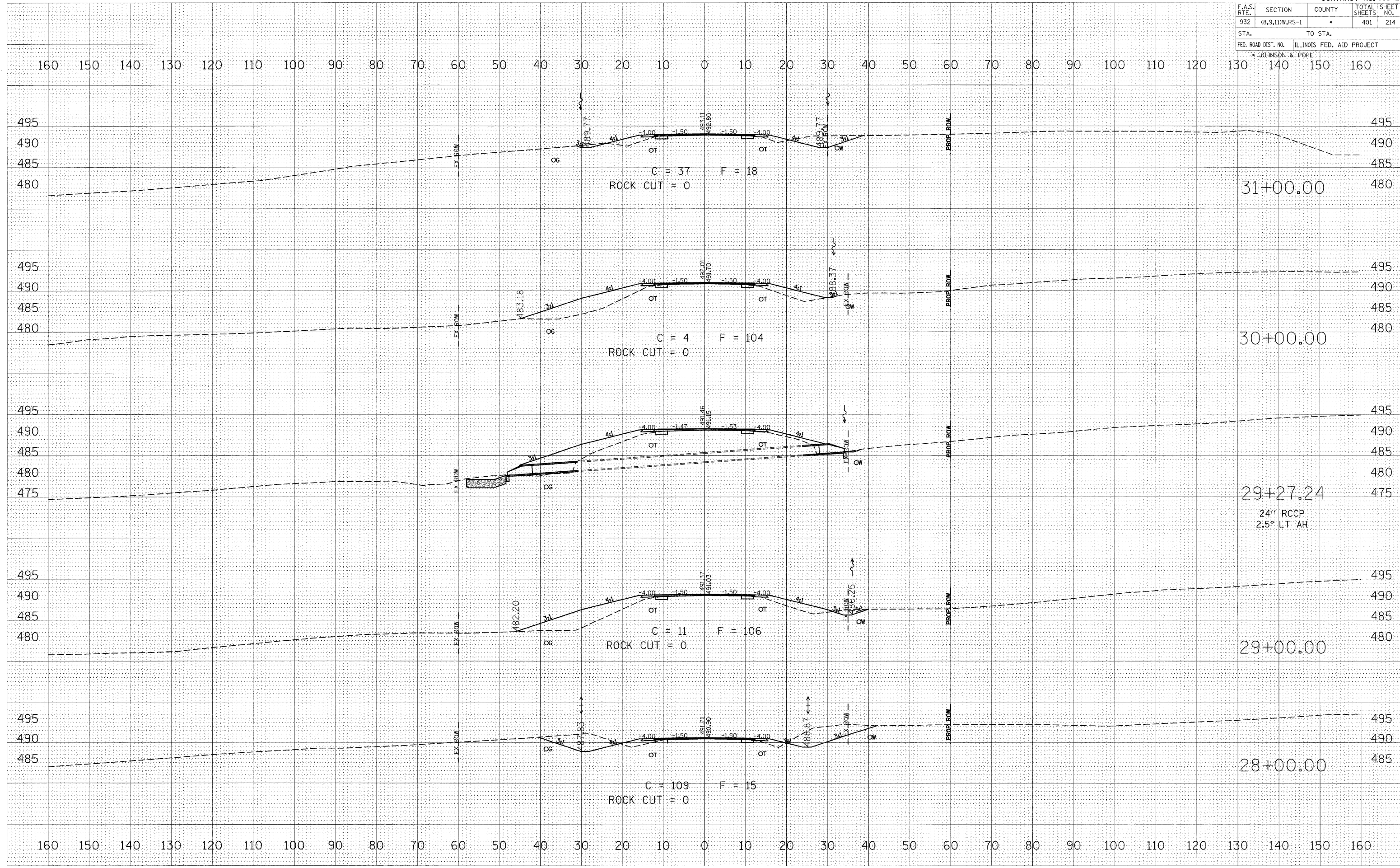
NO.	AREAS CHECKED

BY	DATE

NO.	AREAS CHECKED

PLOT DATE = 04/26/04
 FILE NAME = 042604
 PLOT SCALE = 1"=40'
 USER NAME = MUSEY

F.A.S. RTE.	SECTION	COUNTY	TOTAL SHEETS	SHEET NO.
932	(8,9,11)W,RS-1		401	214
STA.		TO STA.		
FED. ROAD DIST. NO.		ILLINOIS FED. AID PROJECT		
* JOHNSON & POPE				

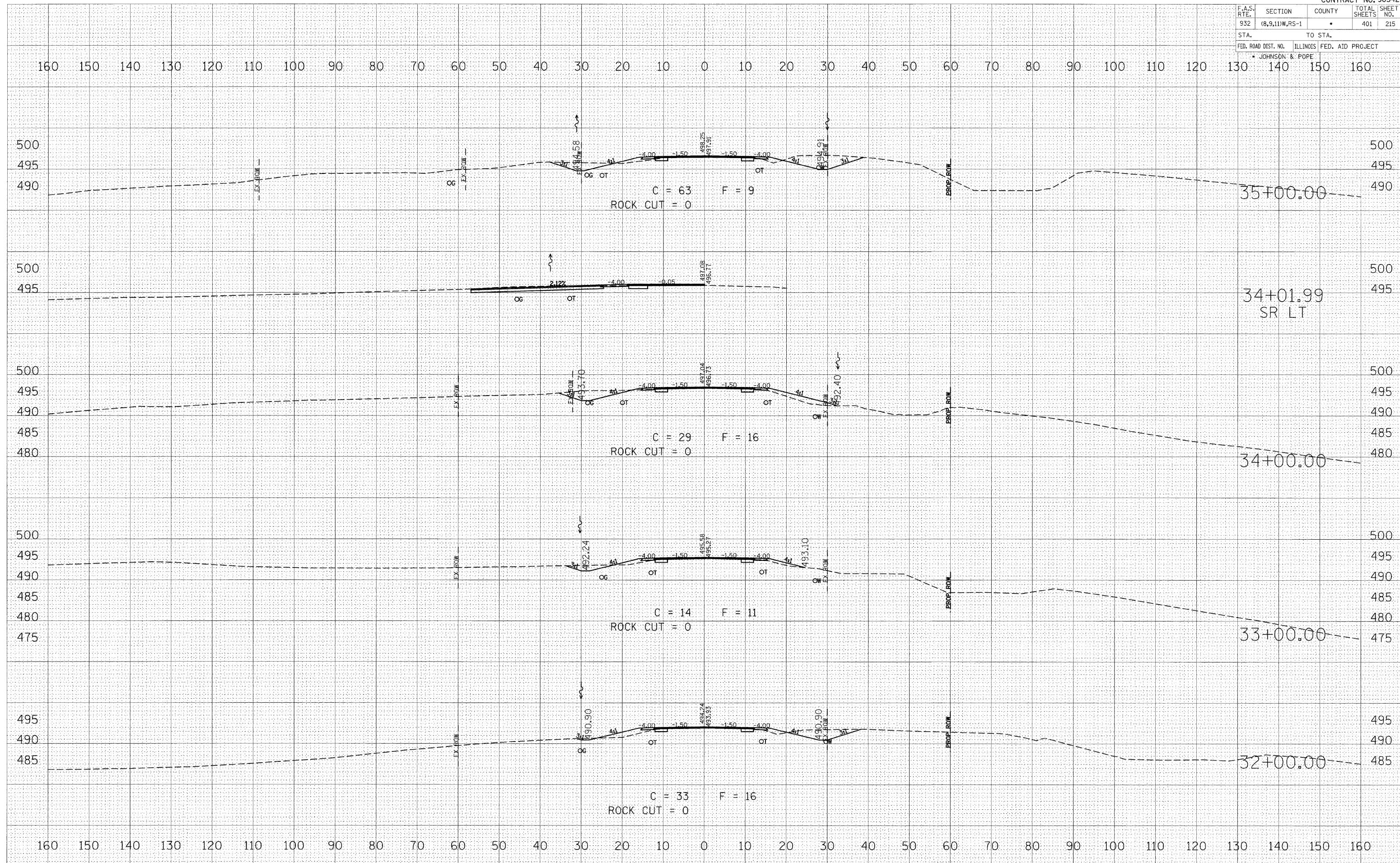


DATE _____
 BY _____
 SURVEY _____
 TEMPLATE _____
 NOTE BOOK _____
 AREAS _____
 AREAS CHECKED _____

DATE _____
 BY _____
 SURVEY _____
 TEMPLATE _____
 NOTE BOOK _____
 AREAS _____
 AREAS CHECKED _____

DATE = #DATE#
 FILE NAME = #FILE#
 PLOT SCALE = #SCALE#
 USER NAME = #USER#

F.A.S. RTE.	SECTION	COUNTY	TOTAL SHEETS	SHEET NO.
932	(8,9,11)W,RS-1	*	401	215
STA.		TO STA.		
FED. ROAD DIST. NO.		ILLINOIS FED. AID PROJECT		
* JOHNSON & POPE				



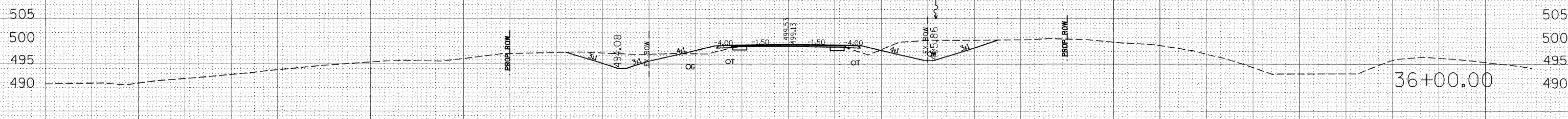
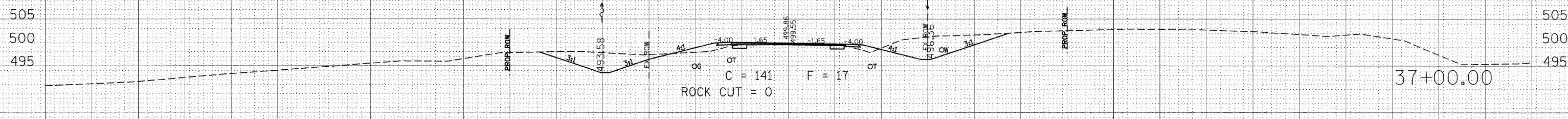
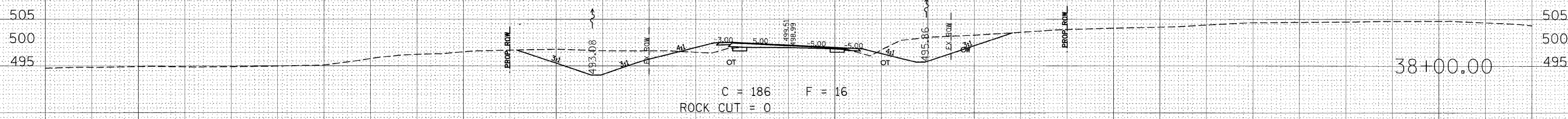
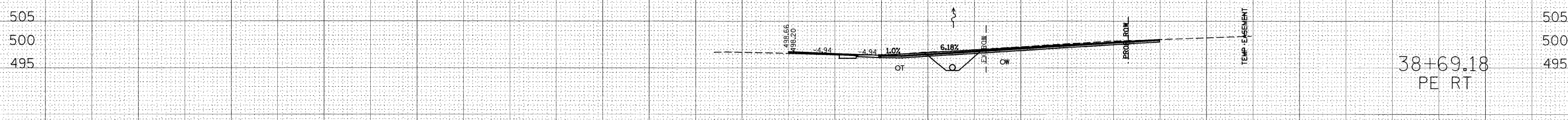
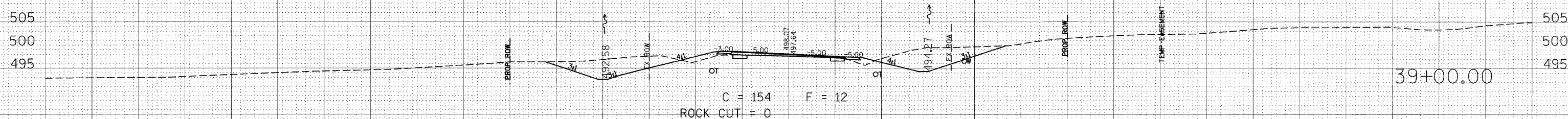
FINAL SURVEY SURVEYED SURVEYED SURVEYED SURVEYED
 NOTE BOOK TEMPLATE AREAS CHECKED
 BY: DATE:

ORIGINAL SURVEY SURVEYED SURVEYED SURVEYED SURVEYED
 NOTE BOOK TEMPLATE AREAS CHECKED
 BY: DATE:

PLOT DATE = 04/21/04
 FILE NAME = 04/21/04
 PLOT SCALE = 1"=40'
 USER NAME = JPOPE

F.A.S. RTE.	SECTION	COUNTY	TOTAL SHEETS	SHEET NO.
932	(8,9,11)W,RS-1	*	401	216
STA.	TO STA.			
FED. ROAD DIST. NO.	ILLINOIS	FED. AID PROJECT		
* JOHNSON & POPE				

160 150 140 130 120 110 100 90 80 70 60 50 40 30 20 10 0 10 20 30 40 50 60 70 80 90 100 110 120 130 140 150 160



160 150 140 130 120 110 100 90 80 70 60 50 40 30 20 10 0 10 20 30 40 50 60 70 80 90 100 110 120 130 140 150 160

DATE _____ BY _____

NO. _____

FINAL SURVEY

REVISIONS

DATE _____ BY _____

NO. _____

PLOTTED

DATE _____ BY _____

NO. _____

TEMPLATE

DATE _____ BY _____

NO. _____

AREAS CHECKED

DATE _____ BY _____

NO. _____

ORIGINAL SURVEY

REVISIONS

DATE _____ BY _____

NO. _____

PLOTTED

DATE _____ BY _____

NO. _____

TEMPLATE

DATE _____ BY _____

NO. _____

AREAS CHECKED

DATE _____ BY _____

NO. _____

FILE NAME = \$DATE\$

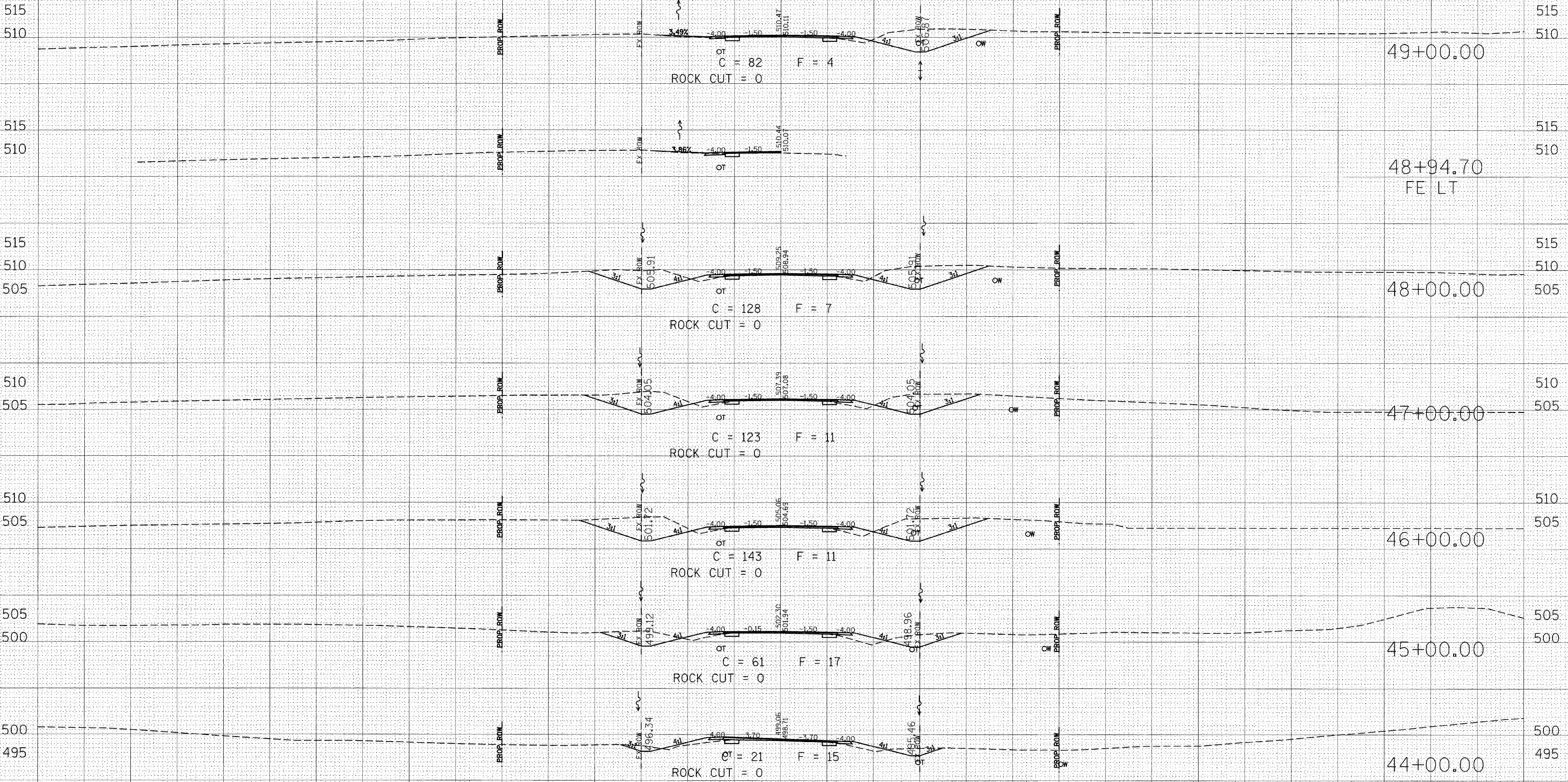
FILE NAME = \$FILE\$

PLOT SCALE = \$SCALE\$

USER NAME = \$USER\$

F.A.S. RTE.	SECTION	COUNTY	TOTAL SHEETS	SHEET NO.
932	(8,9,11)W,RS-1	*	401	218
STA.	TO STA.			
FED. ROAD DIST. NO.	ILLINOIS	FED. AID PROJECT		
* JOHNSON & POPE				

160 150 140 130 120 110 100 90 80 70 60 50 40 30 20 10 0 10 20 30 40 50 60 70 80 90 100 110 120 130 140 150 160



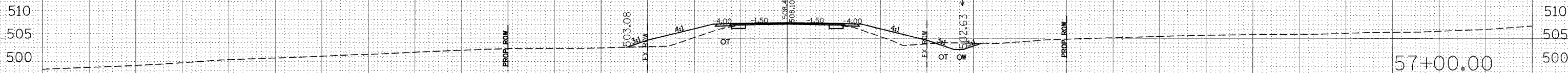
DATE	
BY	
NO.	
FINAL SURVEY	
NOTED SURVEY	
TEMPLATE	
AREAS CHECKED	

DATE	
BY	
NO.	
ORIGINAL SURVEY	
NOTED SURVEY	
TEMPLATE	
AREAS CHECKED	

PLOT DATE = 04/25/08
 FILE NAME = 041111W.RS-1
 PLOT SCALE = 1"=40'
 USER NAME = JPOPE


F.A.S. RTE.	SECTION	COUNTY	TOTAL SHEETS	SHEET NO.
932	(8,9,11)W,RS-1	*	401	220
STA.		TO STA.		
FED. ROAD DIST. NO.		ILLINOIS	FED. AID PROJECT	
* JOHNSON & POPE				

160 150 140 130 120 110 100 90 80 70 60 50 40 30 20 10 0 10 20 30 40 50 60 70 80 90 100 110 120 130 140 150 160




C = 12 F = 59
ROCK CUT = 0

57+00.00




56+56.84

24" RCCP



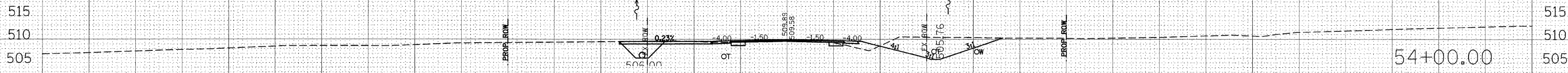
C = 4 F = 82
ROCK CUT = 0

56+00.00



C = 32 F = 30
ROCK CUT = 0


55+00.00



C = 90 F = 8
ROCK CUT = 0

54+00.00

PE LT



C = 147 F = 11
ROCK CUT = 0

53+00.00

160 150 140 130 120 110 100 90 80 70 60 50 40 30 20 10 0 10 20 30 40 50 60 70 80 90 100 110 120 130 140 150 160

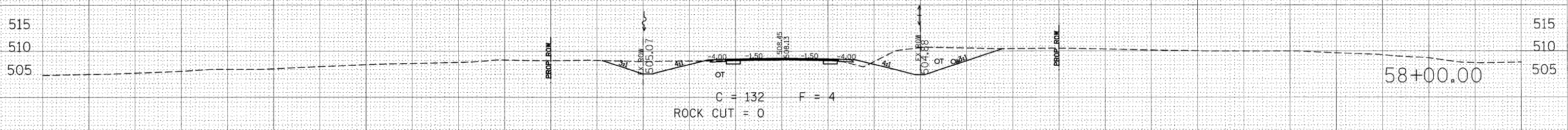
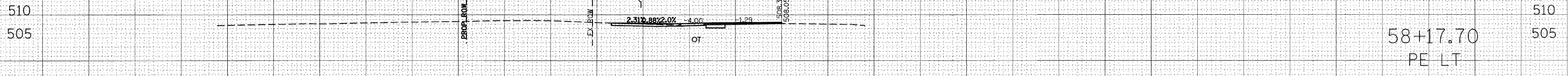
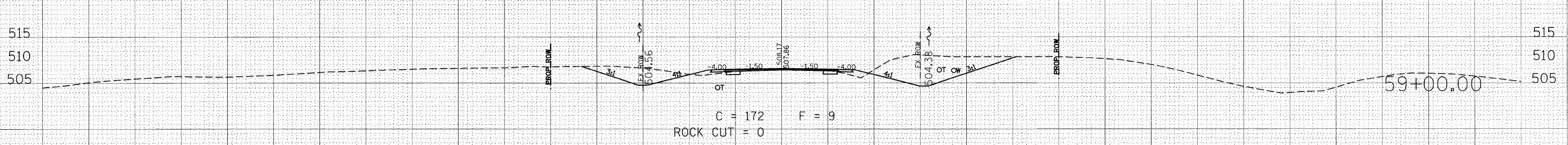
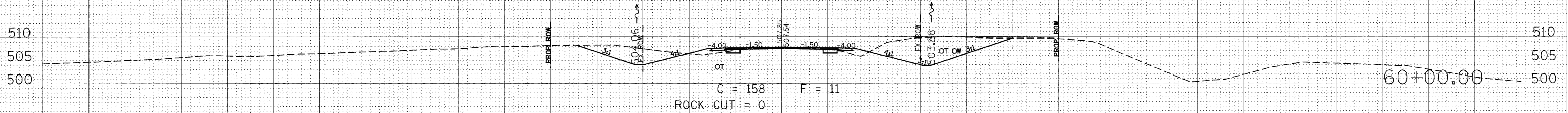
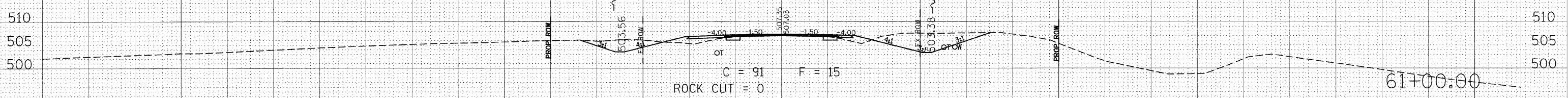

DATE	BY
REVISION	
PLOTTED	
TEMPLATE	
AREAS	
CHECKED	
NO.	

DATE	BY
REVISION	
PLOTTED	
TEMPLATE	
AREAS	
CHECKED	
NO.	

PLOT DATE = *DATE*
 FILE NAME = *FILE*
 PLOT SCALE = *SCALE*
 USER NAME = *USER*

F.A.S. RTE.	SECTION	COUNTY	TOTAL SHEETS	SHEET NO.
932	(8,9,11)W,RS-1	*	401	221
STA.	TO STA.			
FED. ROAD DIST. NO.	ILLINOIS	FED. AID PROJECT		
* JOHNSON & POPE				

160 150 140 130 120 110 100 90 80 70 60 50 40 30 20 10 0 10 20 30 40 50 60 70 80 90 100 110 120 130 140 150 160



160 150 140 130 120 110 100 90 80 70 60 50 40 30 20 10 0 10 20 30 40 50 60 70 80 90 100 110 120 130 140 150 160

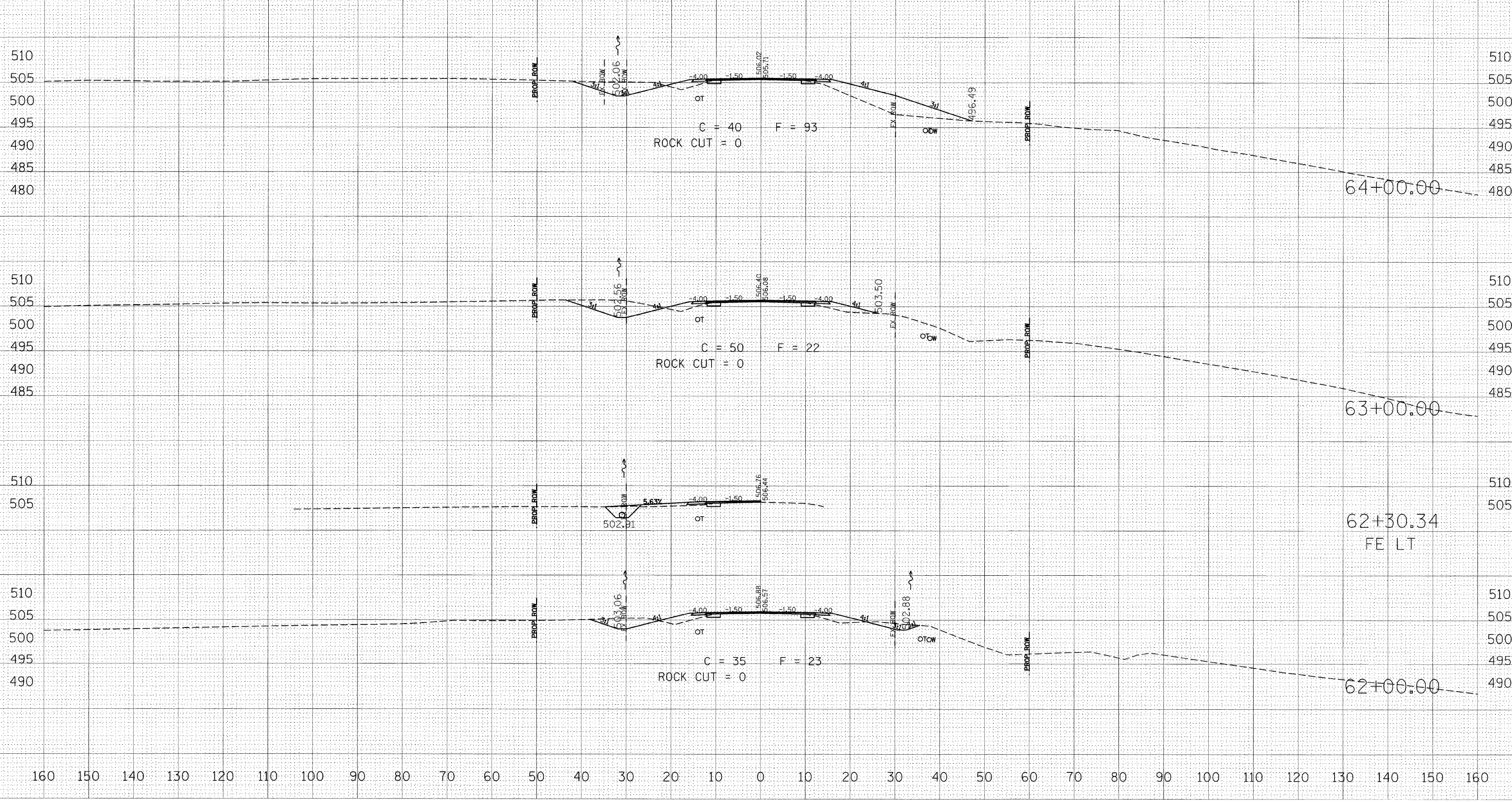
DATE _____ BY _____
 SURVEYED _____
 SURVEY _____
 TEMPLATE _____
 AREAS _____
 AREAS CHECKED _____
 NO. _____

DATE _____ BY _____
 SURVEYED _____
 SURVEY _____
 TEMPLATE _____
 AREAS _____
 AREAS CHECKED _____
 NO. _____

DATE _____ BY _____
 SURVEYED _____
 SURVEY _____
 TEMPLATE _____
 AREAS _____
 AREAS CHECKED _____
 NO. _____

F.A.S. RTE.	SECTION	COUNTY	TOTAL SHEETS	SHEET NO.
932	(8,9,11)W,RS-1	*	401	222
STA.		TO STA.		
FED. ROAD DIST. NO.		ILLINOIS FED. AID PROJECT		
* JOHNSON & POPE				

160 150 140 130 120 110 100 90 80 70 60 50 40 30 20 10 0 10 20 30 40 50 60 70 80 90 100 110 120 130 140 150 160



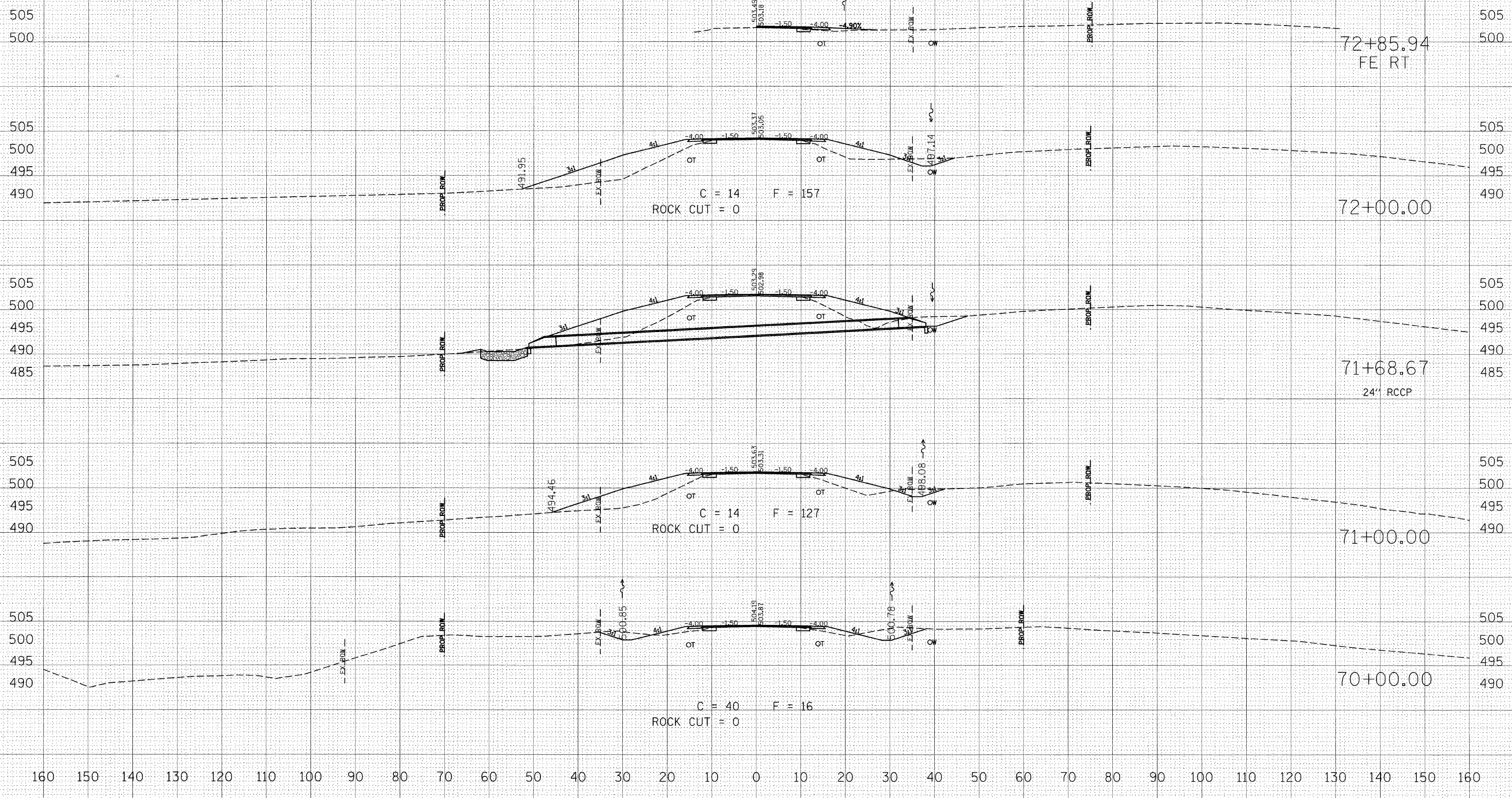
DATE	
BY	
FINAL SURVEY	
NOTE BOOK	
NO.	

DATE	
BY	
ORIGINAL SURVEY	
NOTE BOOK	
NO.	

PLOT DATE = *DATE*
FILE NAME = *FILE*
PLOT SCALE = *SCALE*
USER NAME = *USER*

F.A.S. RTE.	SECTION	COUNTY	TOTAL SHEETS	SHEET NO.
932	(8,9,11)W,RS-1		401	225
STA.	TO STA.			
FED. ROAD DIST. NO.	ILLINOIS FED. AID PROJECT			
	JOHNSON & POPE			

160 150 140 130 120 110 100 90 80 70 60 50 40 30 20 10 0 10 20 30 40 50 60 70 80 90 100 110 120 130 140 150 160



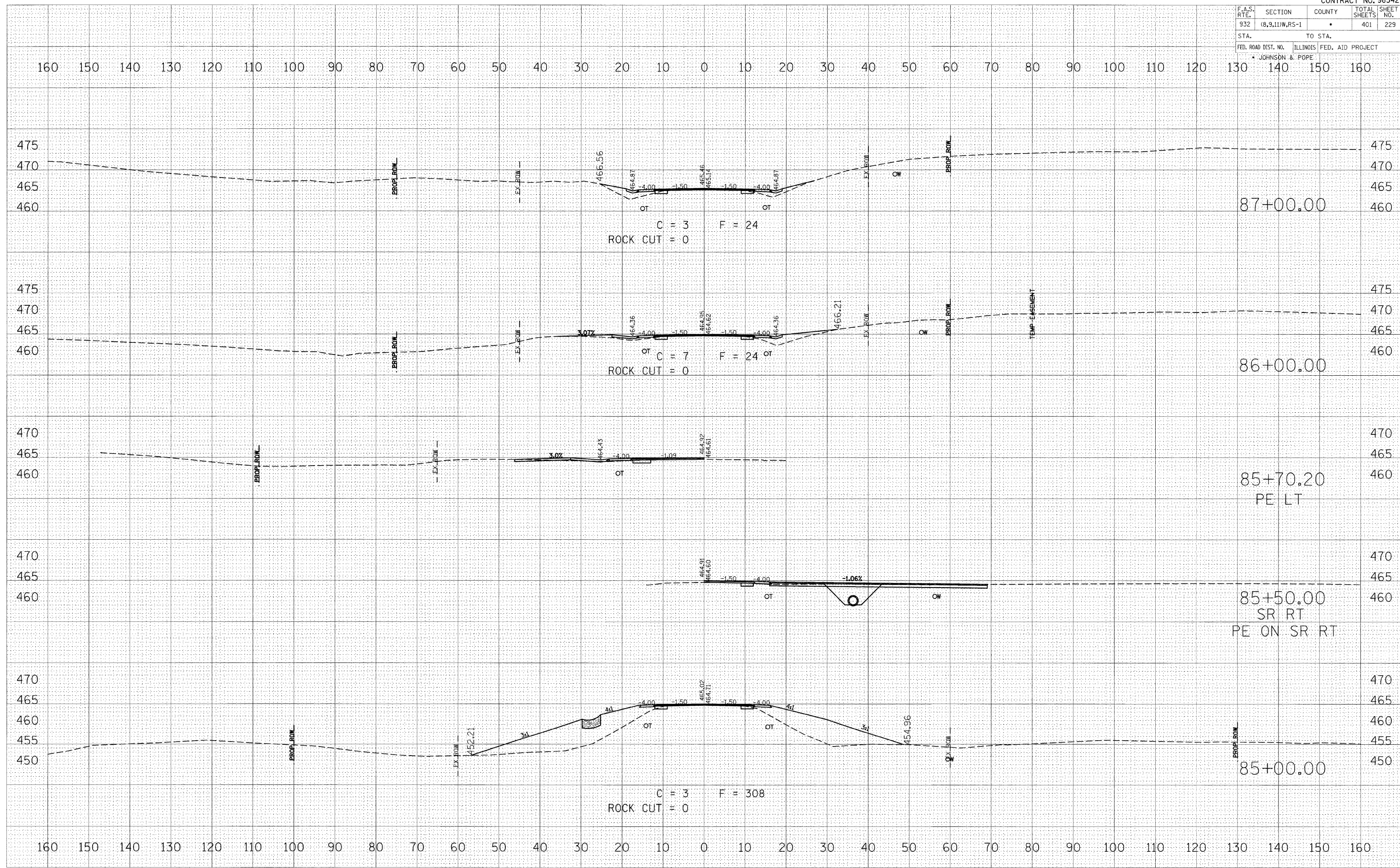
FINAL SURVEY	DATE
SURVEYED	BY
NOTE BOOK	
TEMPERATURE	
AREAS	
CHECKED	
NO.	

ORIGINAL SURVEY	DATE
PLOTTED	BY
NOTE BOOK	
TEMPERATURE	
AREAS	
CHECKED	
NO.	

PLOT DATE = #DATE#
 FILE NAME = #FILE#
 PLOT SCALE = #SCALE#
 USER NAME = #USER#

160 150 140 130 120 110 100 90 80 70 60 50 40 30 20 10 0 10 20 30 40 50 60 70 80 90 100 110 120 130 140 150 160

F.A.S. RTE.	SECTION	COUNTY	TOTAL SHEETS	SHEET NO.
932	(8,9,11)W,RS-1	*	401	229
STA.		TO STA.		
FED. ROAD DIST. NO.		ILLINOIS	FED. AID PROJECT	
* JOHNSON & POPE				

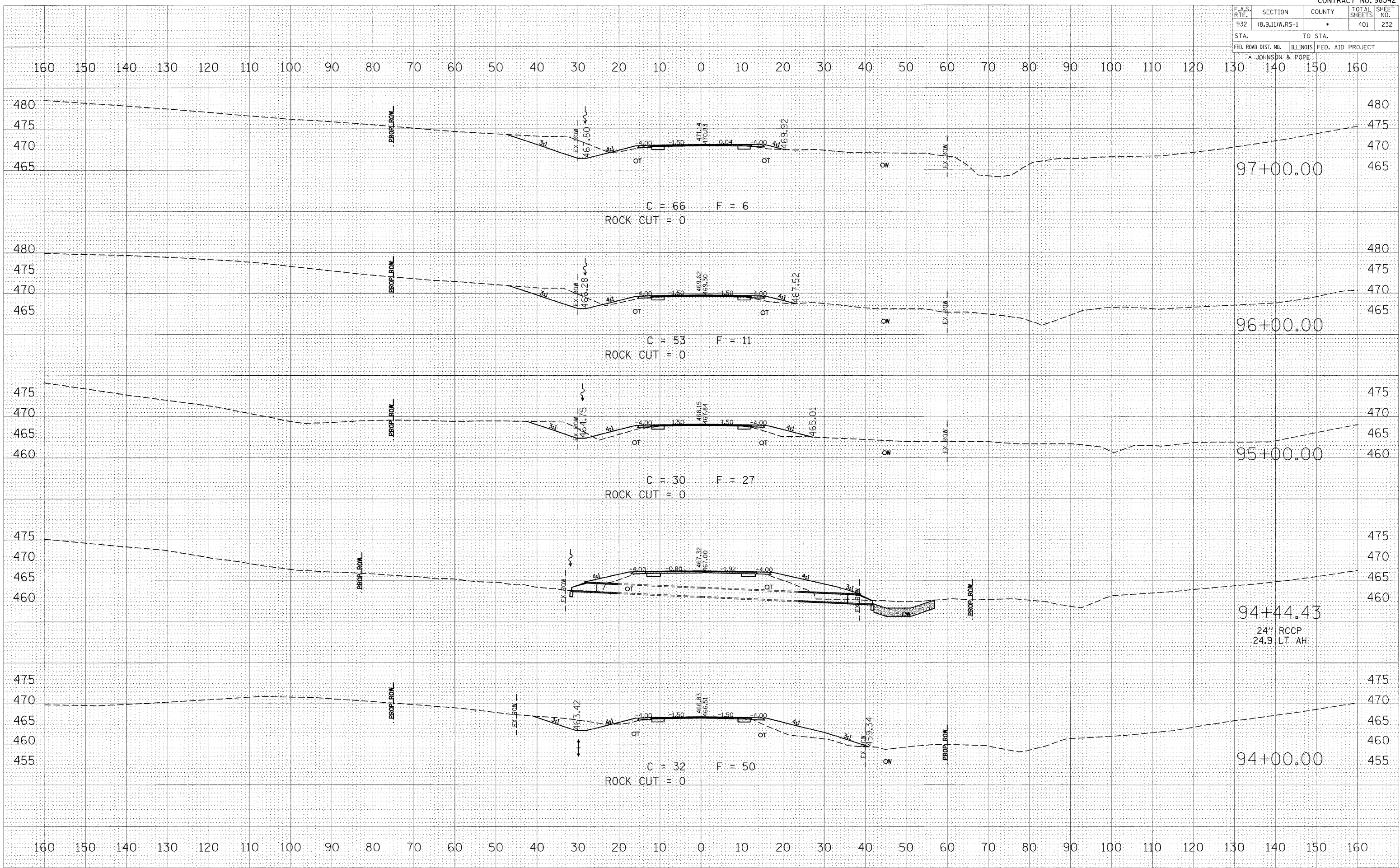


BY _____ DATE _____
 SURVEY _____
 PLOTTED _____
 TEMPLATE _____
 AREAS CHECKED _____
 NO. _____

BY _____ DATE _____
 SURVEY _____
 PLOTTED _____
 TEMPLATE _____
 AREAS CHECKED _____
 NO. _____

DATE * DATE *
 FILE NAME * FILE *
 PLOT SCALE * SCALE *
 USER NAME * USER *

F.A.S. RITE	SECTION	COUNTY	TOTAL SHEETS	SHEET NO.
932	(8,9,11)W,RS-1	*	401	232
STA.		TO STA.		
FED. ROAD DIST. NO.		ILLINOIS	FED. AID PROJECT	
* JOHNSON & POPE				



BY	DATE

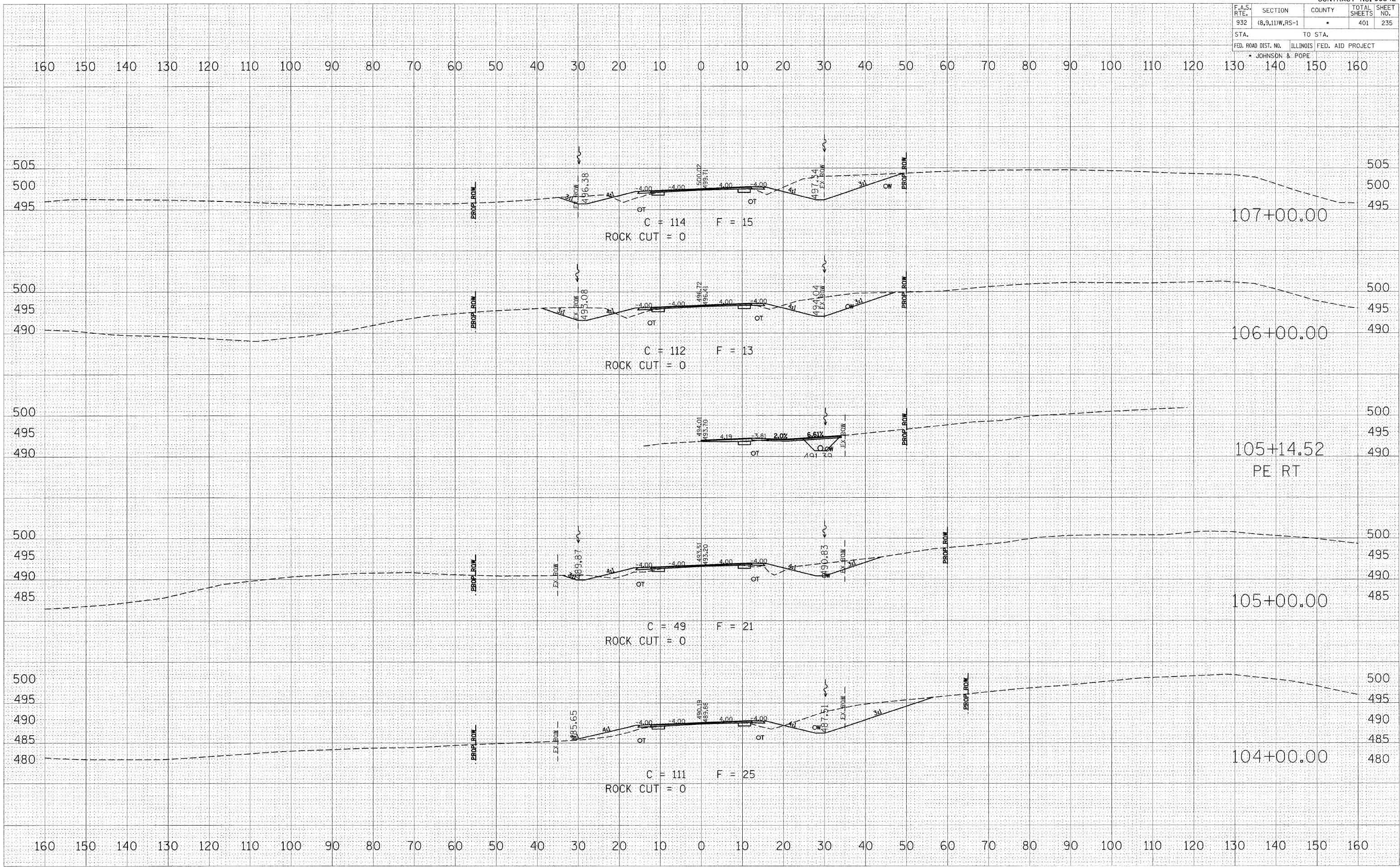
FINISH	SURVEYED	DATE

BY	DATE

ORIGINAL	SURVEYED	DATE

PLOT DATE = *DATE*
 PLOT SCALE = *SCALE*
 USER NAME = *USER*

F.A.S. RTE.	SECTION	COUNTY	TOTAL SHEETS	SHEET NO.
932	(6,9,11)W,RS-1	*	401	235
STA.		TO STA.		
FED. ROAD DIST. NO.		ILLINOIS FED. AID PROJECT		
		* JOHNSON & POPE		



BY	DATE

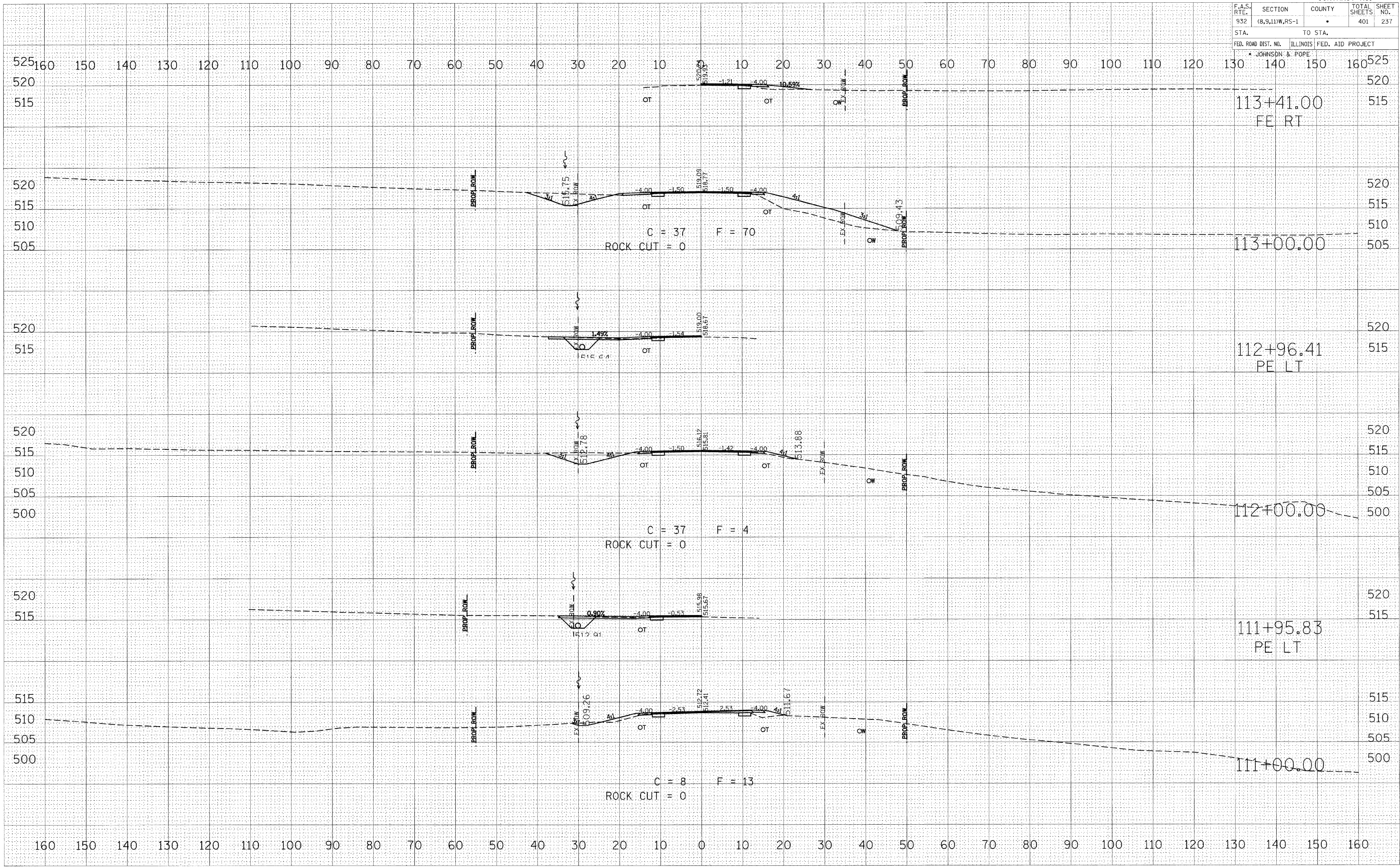
FINAL SURVEY	SURVEYED	PLOTTED	TEMP. LIT.	AREAS CHECKED

BY	DATE

ORIGINAL SURVEY	SURVEYED	PLOTTED	TEMP. LIT.	AREAS CHECKED

PLOT DATE = 04/24/04
 PLOT SCALE = 1" = 40'
 PLOT SCALE = 1" = 40'
 USER NAME = JUSERS

F.A.S. RTE.	SECTION	COUNTY	TOTAL SHEETS	SHEET NO.
932	(8,9,11)W,RS-1	*	401	237
STA.		TO STA.		
FED. ROAD DIST. NO.		ILLINOIS	FED. AID PROJECT	
		* JOHNSON & POPE		



BY	DATE

FINAL SURVEYED	PLOTTED

NOTE BOOK NO.	AREAS CHECKED

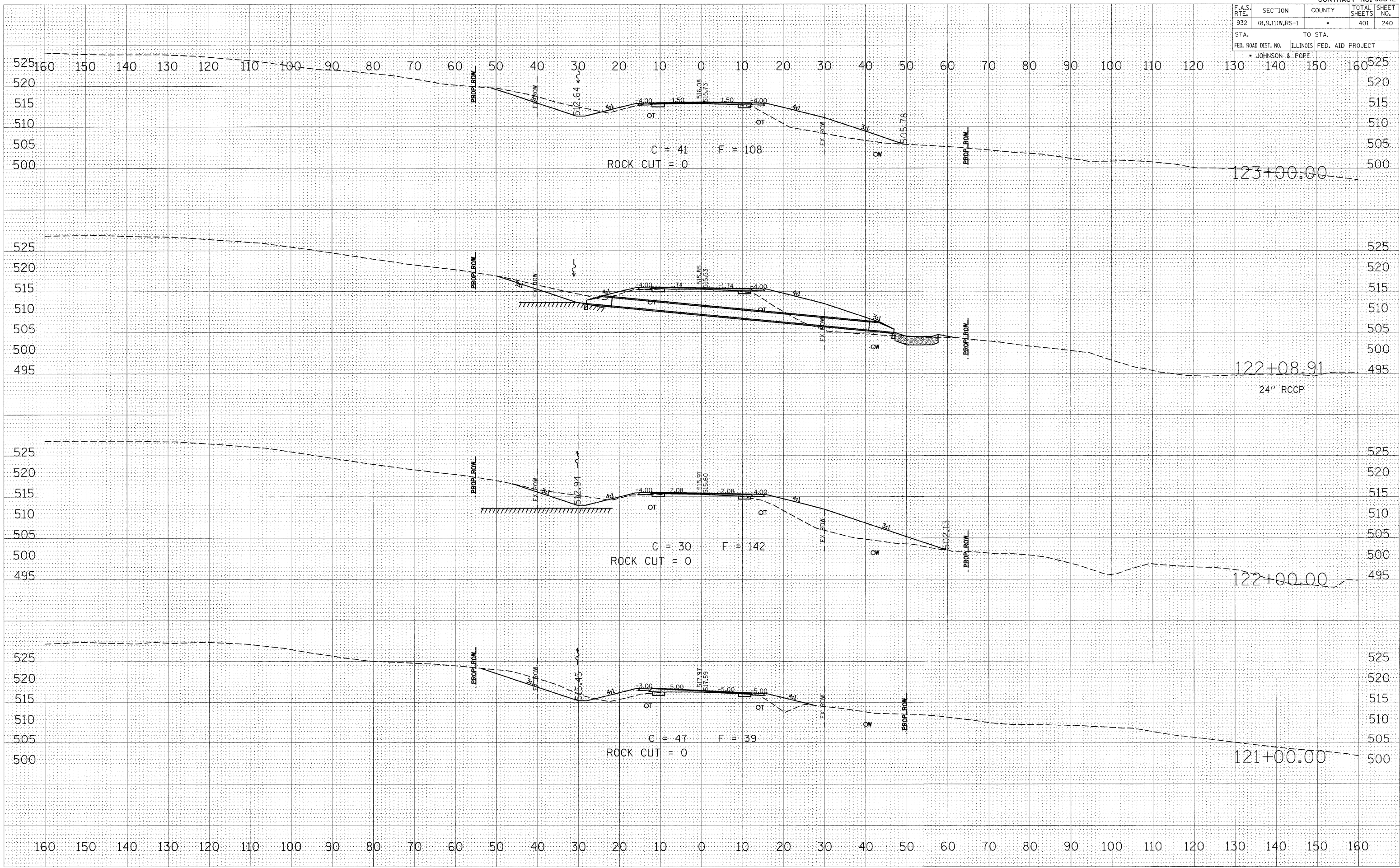
BY	DATE

ORIGINAL SURVEYED	PLOTTED

NOTE BOOK NO.	AREAS CHECKED

PLOT DATE = 04/27/04
 PLOT SCALE = 1" = 40'
 PLOT USER = MJS/RSR

F.A.S. RTE.	SECTION	COUNTY	TOTAL SHEETS	SHEET NO.
932	(8,9,11)W,RS-1		401	240
STA.		TO STA.		
FED. ROAD DIST. NO.		ILLINOIS FED. AID PROJECT		
		JOHNSON & POPE		



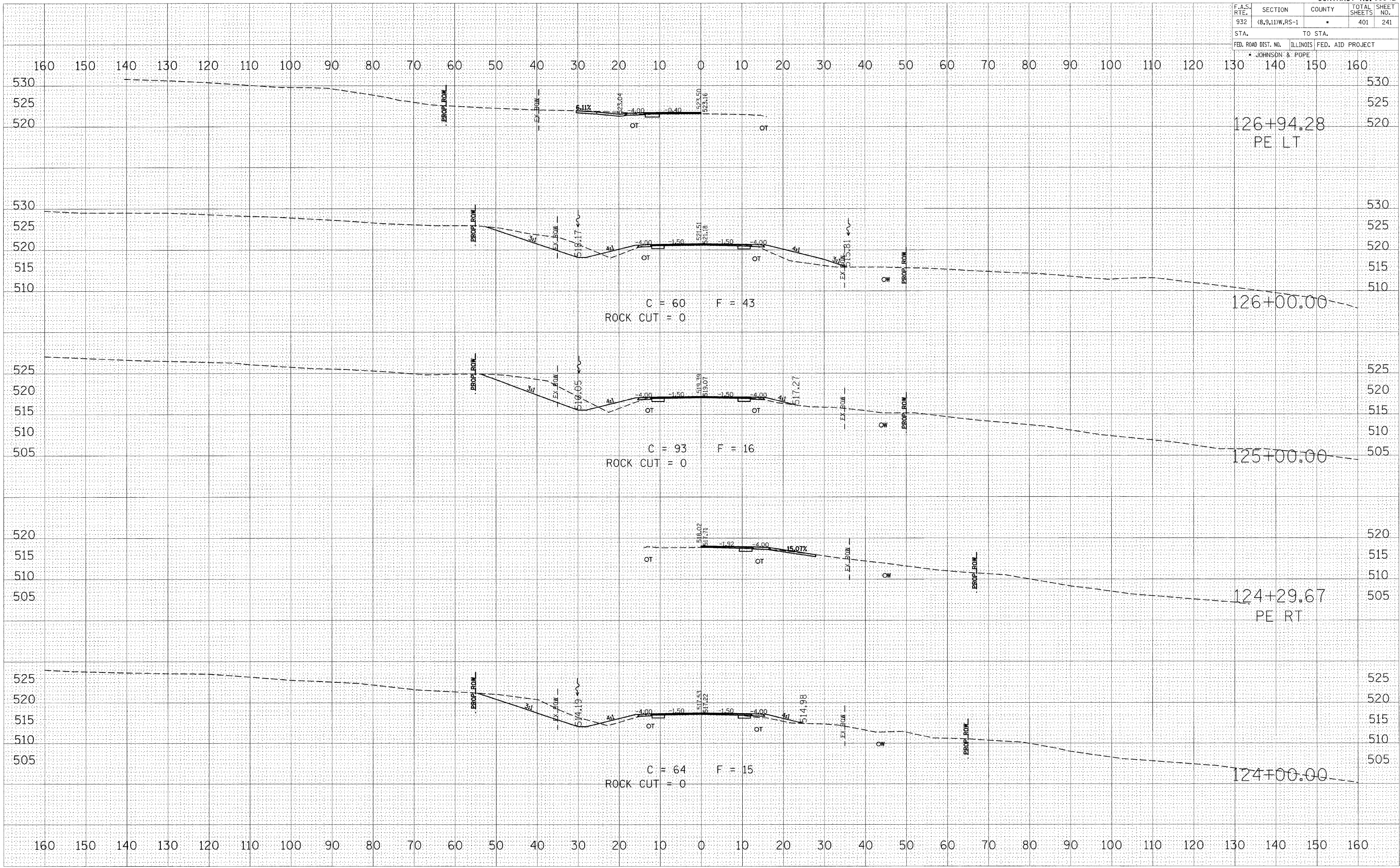
DATE _____
 BY _____
 SURVEYED _____
 PLOTTED _____
 TEMPLATE _____
 NOTE BOOK _____
 NO. _____
 AREAS CHECKED _____

DATE _____
 BY _____
 SURVEYED _____
 PLOTTED _____
 TEMPLATE _____
 NOTE BOOK _____
 NO. _____
 AREAS CHECKED _____

DATE _____
 BY _____
 SURVEYED _____
 PLOTTED _____
 TEMPLATE _____
 NOTE BOOK _____
 NO. _____
 AREAS CHECKED _____

DATE _____
 BY _____
 SURVEYED _____
 PLOTTED _____
 TEMPLATE _____
 NOTE BOOK _____
 NO. _____
 AREAS CHECKED _____

F.A.S. RTE.	SECTION	COUNTY	TOTAL SHEETS	SHEET NO.
932	(8,9,11)W,RS-1	*	401	241
STA.		TO STA.		
FED. ROAD DIST. NO.		ILLINOIS FED. AID PROJECT		
* JOHNSON & POPE				

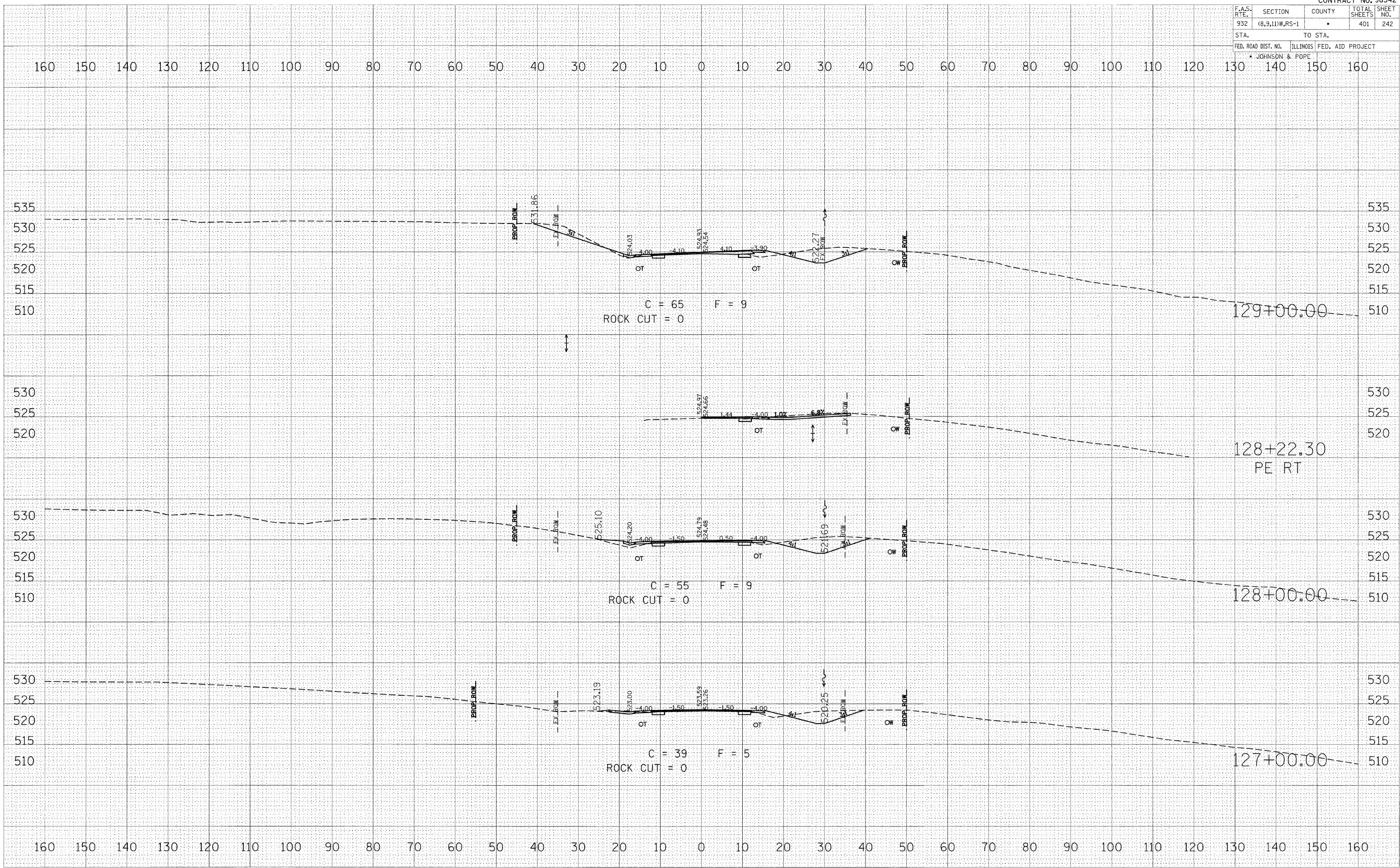


BY	DATE
FINN	
SURVEYED	
PLOTTED	
TEMPLATE	
NOTE BOOK	
NO.	

BY	DATE
ORIGINAL	
SURVEYED	
PLOTTED	
TEMPLATE	
NOTE BOOK	
NO.	

PLOT DATE = 8/21/08
 PLOT SCALE = 1"=40'
 USER NAME = MUSER

F.A.S. RTE.	SECTION	COUNTY	TOTAL SHEETS	SHEET NO.
932	(8,9,11)W,RS-1	*	401	242
STA.		TO STA.		
FED. ROAD DIST. NO.		ILLINOIS FED. AID PROJECT		
		* JOHNSON & POPE		



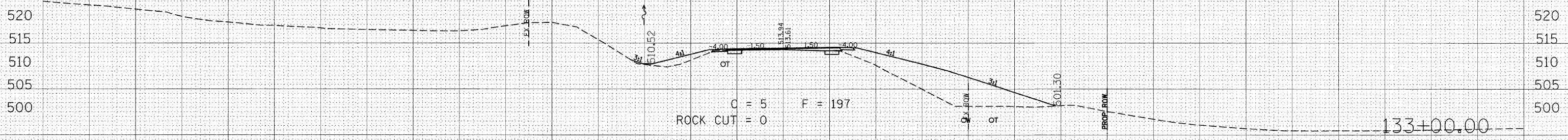
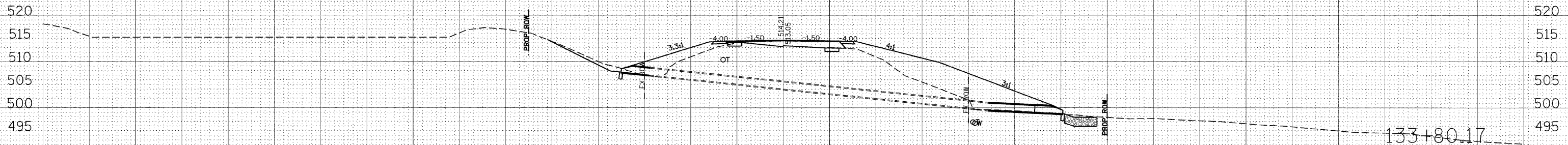
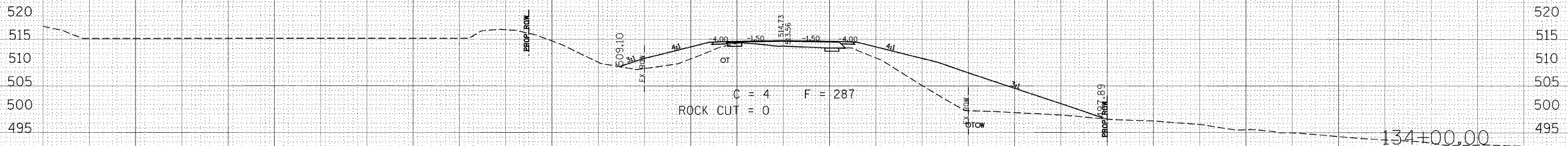
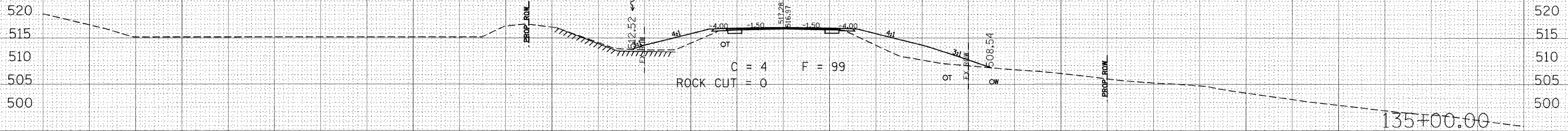
BY	DATE
SURVEYED	
PLOTTED	
TEMPLATE	
NOTE BOOK	
AREAS CHECKED	
NO.	

BY	DATE
SURVEYED	
PLOTTED	
TEMPLATE	
NOTE BOOK	
AREAS CHECKED	
NO.	

PLOT DATE * DATE *
 PLOT SCALE * SCALE *
 USER NAME * USER *

F.A.S. RTE.	SECTION	COUNTY	TOTAL SHEETS	SHEET NO.
932	(8,9,11)W,RS-1	*	401	244
STA.		TO STA.		
FED. ROAD DIST. NO.		ILLINOIS FED. AID PROJECT		
* JOHNSON & POPE				

160 150 140 130 120 110 100 90 80 70 60 50 40 30 20 10 0 10 20 30 40 50 60 70 80 90 100 110 120 130 140 150 160



160 150 140 130 120 110 100 90 80 70 60 50 40 30 20 10 0 10 20 30 40 50 60 70 80 90 100 110 120 130 140 150 160

BY	DATE

NO.	AREAS CHECKED

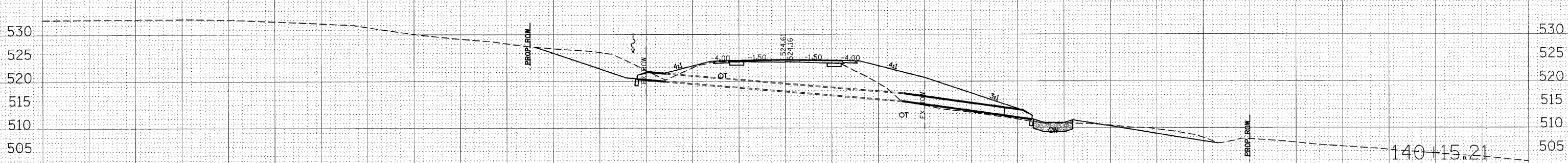
BY	DATE

NO.	AREAS CHECKED

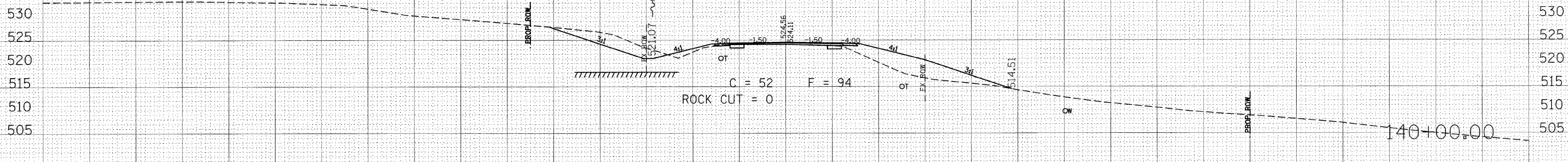
PLOT DATE = #DATE*
 PLOT SCALE = #SCALE*
 USER NAME = #USER*

F.A.S. RTE.	SECTION	COUNTY	TOTAL SHEETS	SHEET NO.
932	(8,9,11)W,RS-1	*	401	246
STA.		TO STA.		
FED. ROAD DIST. NO.		ILLINOIS	FED. AID PROJECT	
* JOHNSON & POPE				

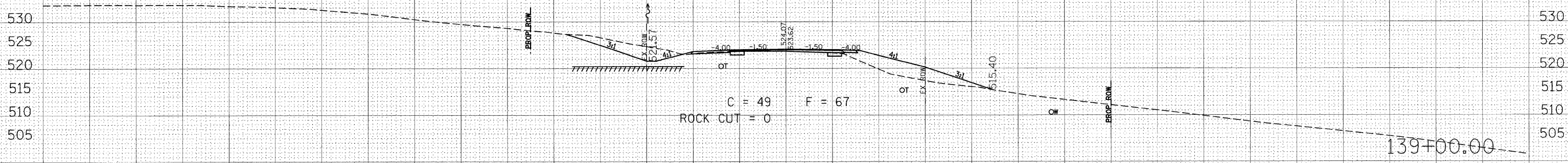
160 150 140 130 120 110 100 90 80 70 60 50 40 30 20 10 0 10 20 30 40 50 60 70 80 90 100 110 120 130 140 150 160



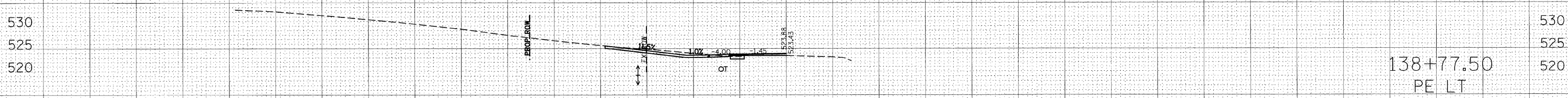
140+15.21
18" RCCP



140+00.00



139+00.00



138+77.50
PE LT

160 150 140 130 120 110 100 90 80 70 60 50 40 30 20 10 0 10 20 30 40 50 60 70 80 90 100 110 120 130 140 150 160

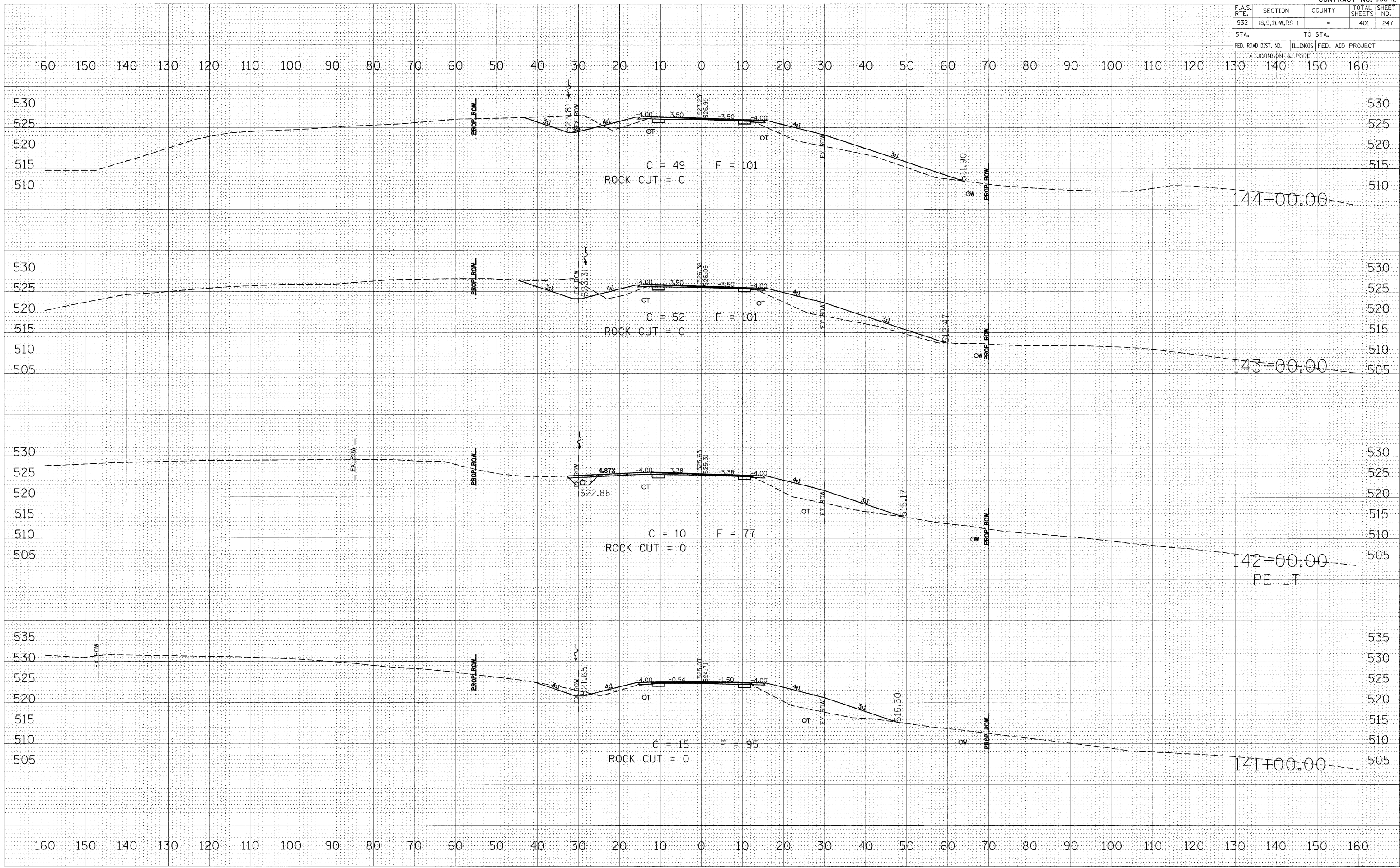
BY	DATE
SURVEYED	
PLOTTED	
TEMPLATE	
NOTE BOOK	
AREAS CHECKED	
NO.	

BY	DATE
SURVEYED	
PLOTTED	
TEMPLATE	
NOTE BOOK	
AREAS CHECKED	
NO.	

ORIGINAL	
DATE	
BY	
NAME	
NO.	

PLOT DATE * DATE *
FILE NAME * FILE *
USER NAME * USER *

F.A.S. RTE.	SECTION	COUNTY	TOTAL SHEETS	SHEET NO.
932	(6,9,11)W,RS-1	*	401	247
STA.		TO STA.		
FED. ROAD DIST. NO.		ILLINOIS FED. AID PROJECT		
		* JOHNSON & POPE		



BY	DATE

FINAL SURVEY	SURVEYED	PLOTTED	TEMP.	AREAS CHECKED

BY	DATE

ORIGINAL SURVEY	SURVEYED	PLOTTED	TEMP.	AREAS CHECKED

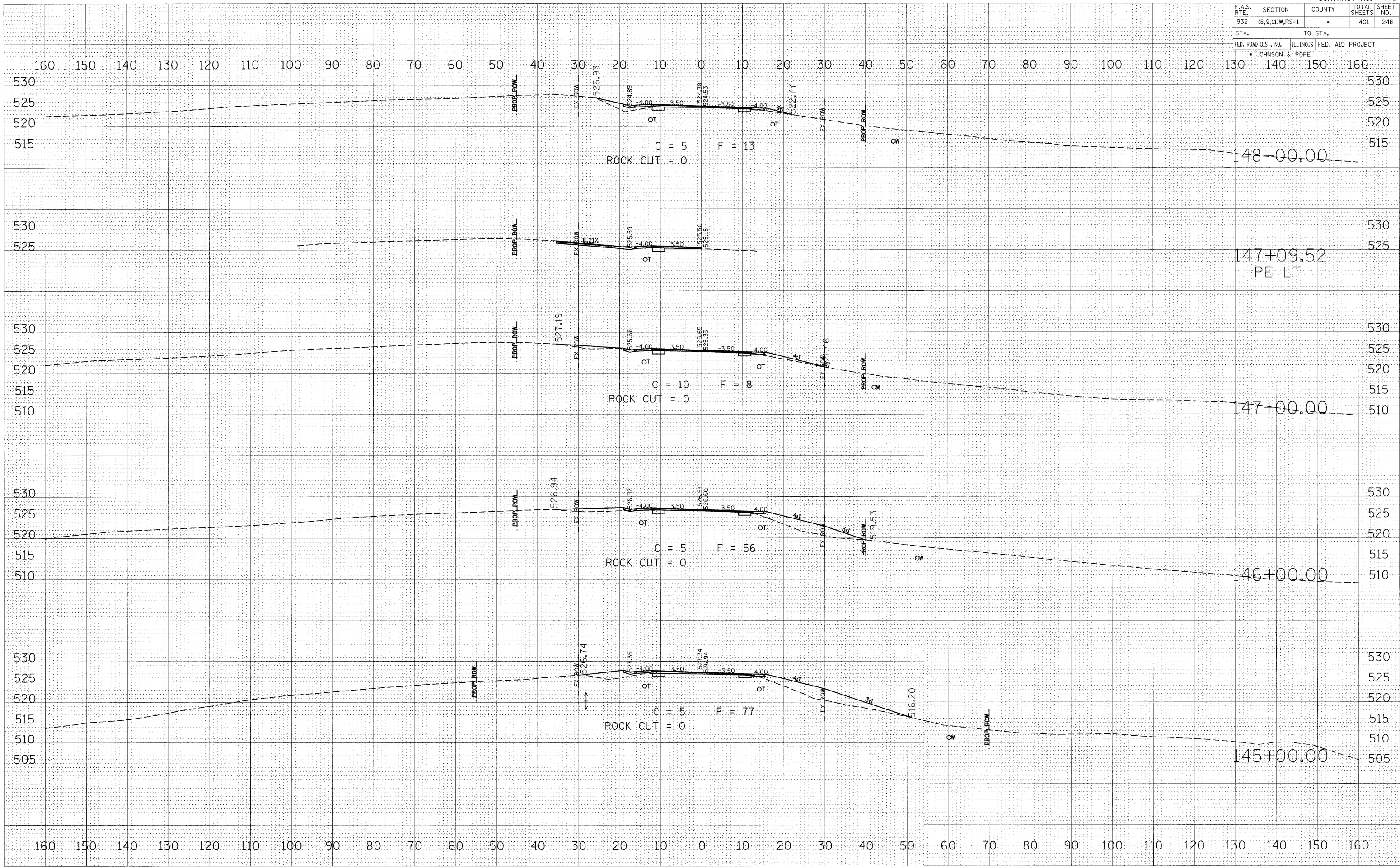
PLOT DATE = 8/27/88
 PLOT SCALE = 1"=40'
 USER NAME = MUSER88

F.A.S. RTE.	SECTION	COUNTY	TOTAL SHEETS	SHEET NO.
932	(6,9,11)W,RS-1	*	401	248
STA.		TO STA.		
FED. ROAD DIST. NO.		ILLINOIS FED. AID PROJECT		
* JOHNSON & POPE				

DATE	
BY	
FINAL SURVEYED	
SURVEY PLOTTED	
NOTE BOOK	
NO.	
AREAS CHECKED	

DATE	
BY	
ORIGINAL SURVEYED	
SURVEY PLOTTED	
NOTE BOOK	
NO.	
AREAS CHECKED	

PLOT DATE = DATE*
 FILE NAME = FILE*
 FILE SCALE = SCALE*
 USER NAME = USER*



F.A.S. RTE.	SECTION	COUNTY	TOTAL SHEETS	SHEET NO.
932	(8,9,11)W,RS-1	*	401	255
STA. 165+00.00 TO STA. 167+00.00				
FED. ROAD DIST. NO. ILLINOIS FED. AID PROJECT				
* JOHNSON & POPE				

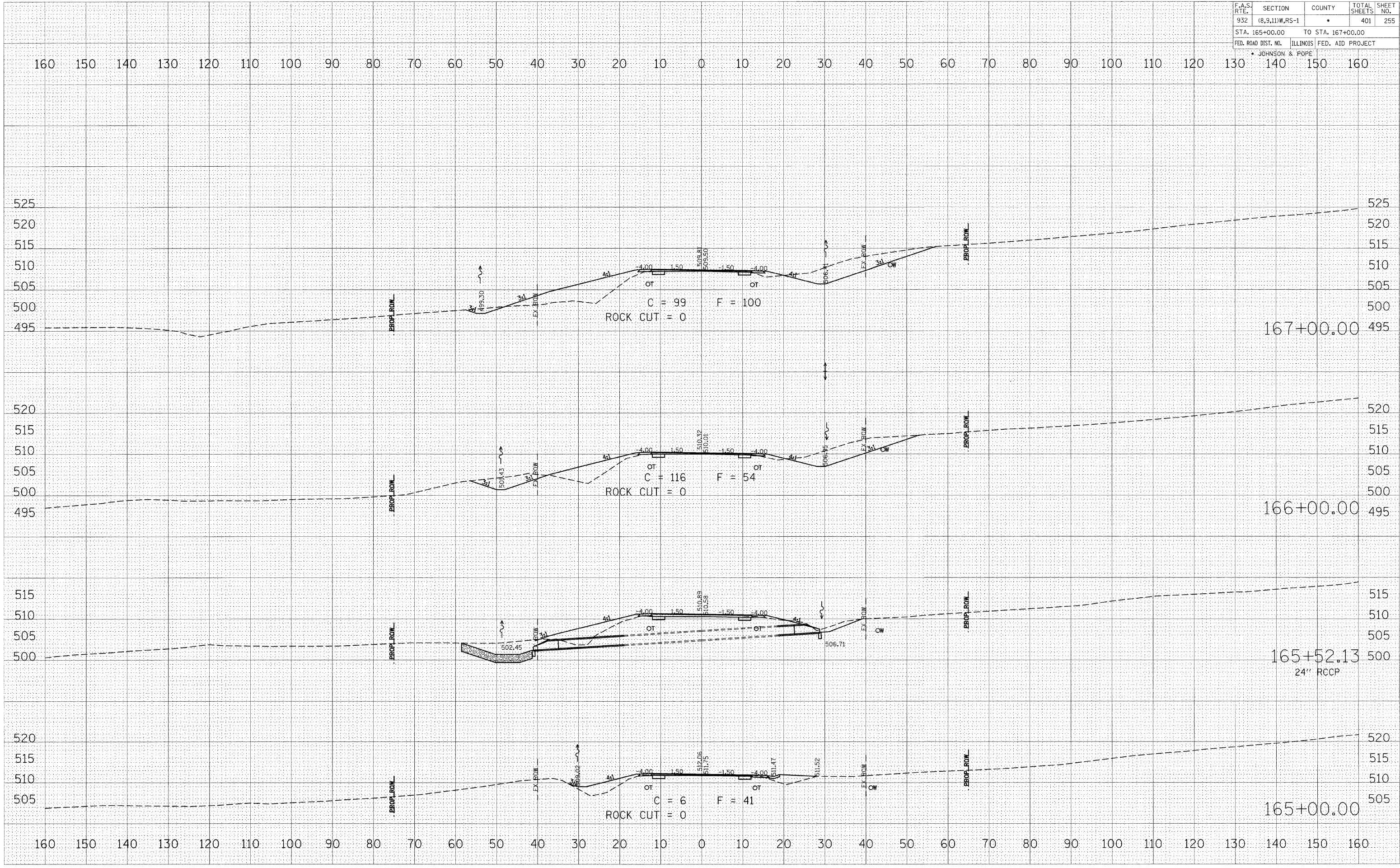
BY	DATE

FINAL SURVEY	REVISED SURVEY
NOTE BOOK NO.	
	AREAS CHECKED

BY	DATE

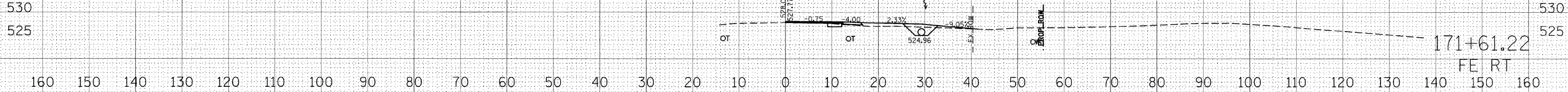
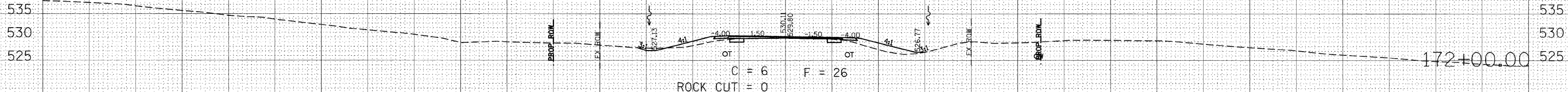
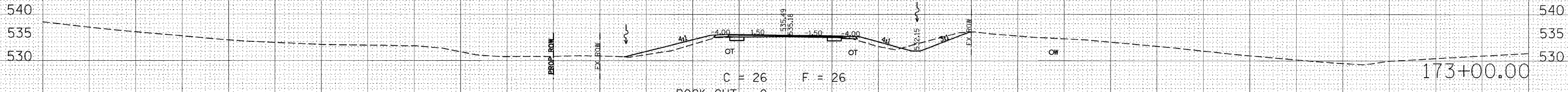
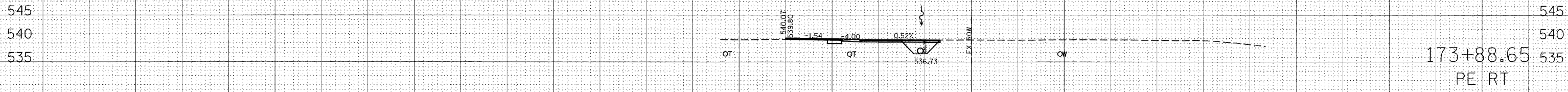
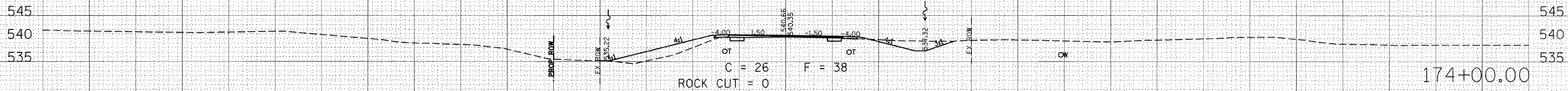
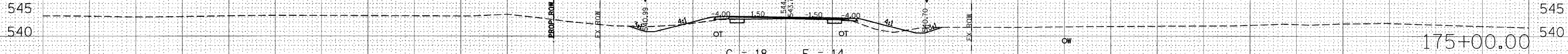
ORIGINAL SURVEY	REVISED SURVEY
NOTE BOOK NO.	
	AREAS CHECKED

PLOT DATE = #DATE#
 PLOT TIME = #TIME#
 PLOT SCALE = #SCALE#
 USER NAME = #USER#



F.A.S. RTE.	SECTION	COUNTY	TOTAL SHEETS	SHEET NO.
932	(8,9,11)W,RS-1	*	401	257
STA. 171+61.22		TO STA. 175+00.00		
FED. ROAD DIST. NO.		ILLINOIS FED. AID PROJECT		
* JOHNSON & POPE				

160 150 140 130 120 110 100 90 80 70 60 50 40 30 20 10 0 10 20 30 40 50 60 70 80 90 100 110 120 130 140 150 160



160 150 140 130 120 110 100 90 80 70 60 50 40 30 20 10 0 10 20 30 40 50 60 70 80 90 100 110 120 130 140 150 160

BY	DATE

FINAL SURVEY	SURVEYED	PLOTTED	DATE

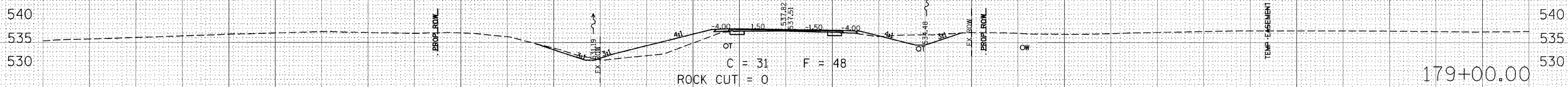
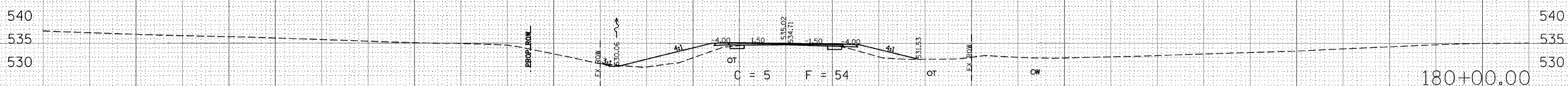
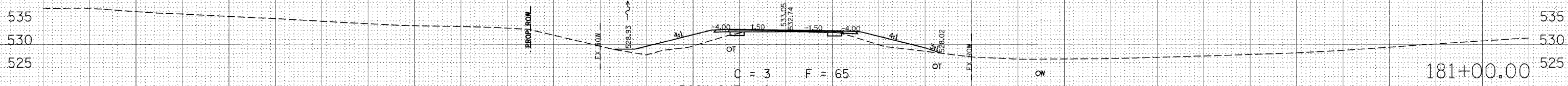
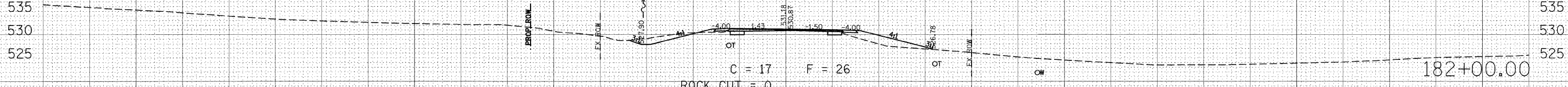
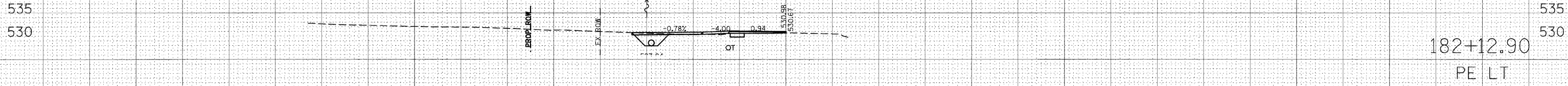
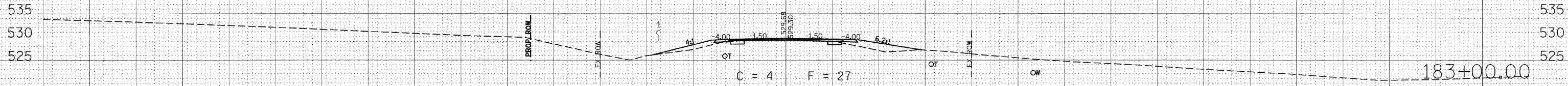
BY	DATE

ORIGINAL SURVEY	SURVEYED	PLOTTED	DATE

PLOT DATE = @DATE*
 PLOT SCALE = @SCALE*
 USER NAME = @USER*

F.A.S. R.T.E.	SECTION	COUNTY	TOTAL SHEETS	SHEET NO.
932	(6,9,11)W,RS-1	*	401	259
STA. 179+00.00		TO STA. 183+00.00		
FED. ROAD DIST. NO.		ILLINOIS FED. AID PROJECT		
* JOHNSON & POPE				

160 150 140 130 120 110 100 90 80 70 60 50 40 30 20 10 0 10 20 30 40 50 60 70 80 90 100 110 120 130 140 150 160



160 150 140 130 120 110 100 90 80 70 60 50 40 30 20 10 0 10 20 30 40 50 60 70 80 90 100 110 120 130 140 150 160

DATE	
BY	
FINAL SURVEYED	
PLOTTED	
TEMP. EASEMENT	
NOTE BOOK	
AREAS CHECKED	
NO.	

DATE	
BY	
ORIGINAL SURVEYED	
PLOTTED	
TEMP. EASEMENT	
NOTE BOOK	
AREAS CHECKED	
NO.	

PLOT DATE	
DATE	
PLOT SCALE	
SCALE	
USER NAME	
USERS	

F.A.S. RTE.	SECTION	COUNTY	TOTAL SHEETS	SHEET NO.
932	(6,9,11)W,RS-1	*	401	261
STA. 189+00.00		TO STA. 191+76.00		
FED. ROAD DIST. NO.		ILLINOIS FED. AID PROJECT		
* JOHNSON & POPE				

BY	DATE

FINAL SURVEYED	PLOTTED

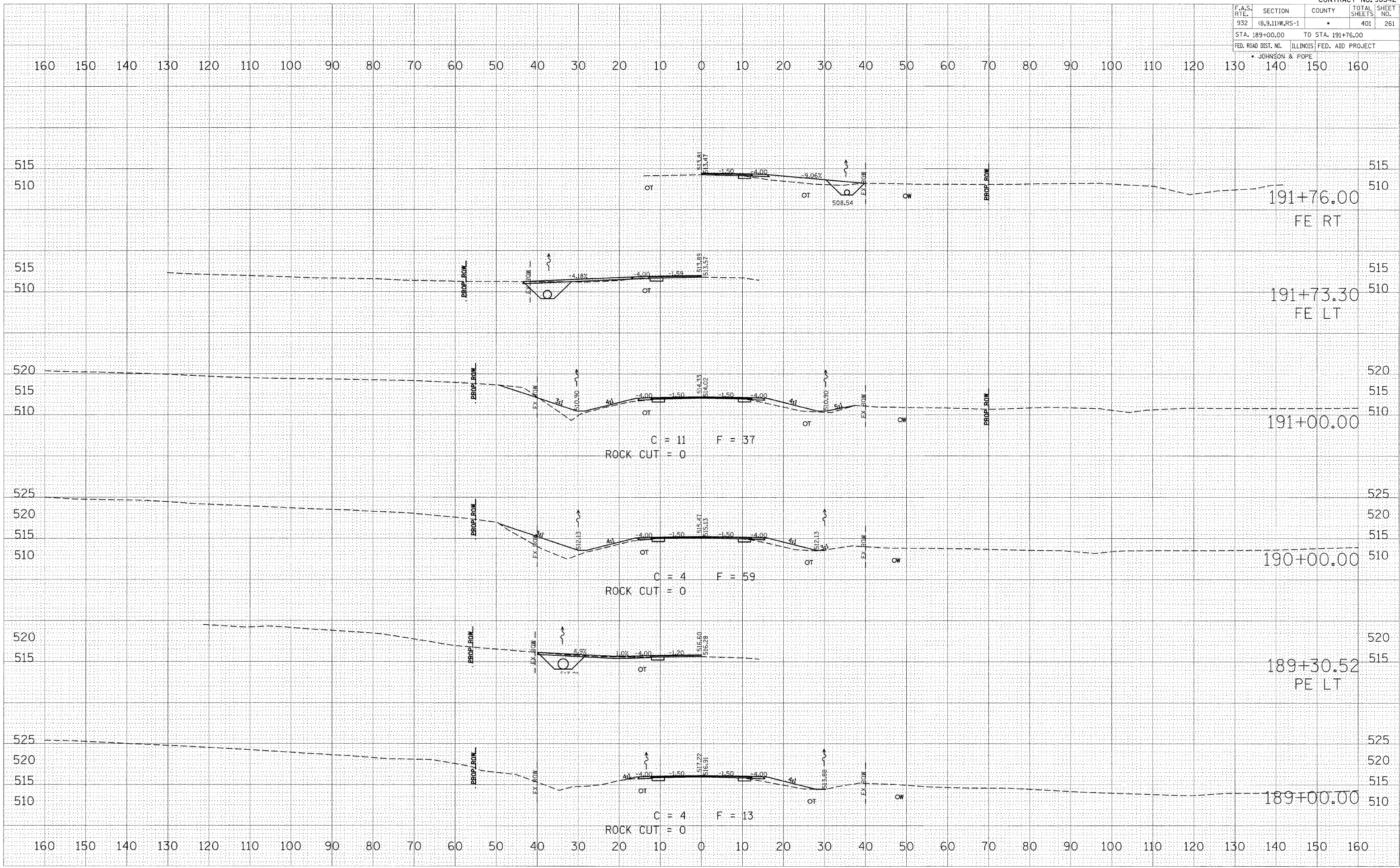
NOTE BOOK	AREAS CHECKED

BY	DATE

ORIGINAL SURVEYED	PLOTTED

NOTE BOOK	AREAS CHECKED

PLOT DATE = DATE*
 PLOT SCALE = SCALE*
 USER NAME = USER*



160 150 140 130 120 110 100 90 80 70 60 50 40 30 20 10 0 10 20 30 40 50 60 70 80 90 100 110 120 130 140 150 160

515 510 515 510 520 515 510 525 520 515 510 520 515 510 525 520 515 510

160 150 140 130 120 110 100 90 80 70 60 50 40 30 20 10 0 10 20 30 40 50 60 70 80 90 100 110 120 130 140 150 160

191+76.00
FE RT

191+73.30
FE LT

191+00.00

190+00.00

189+30.52
PE LT

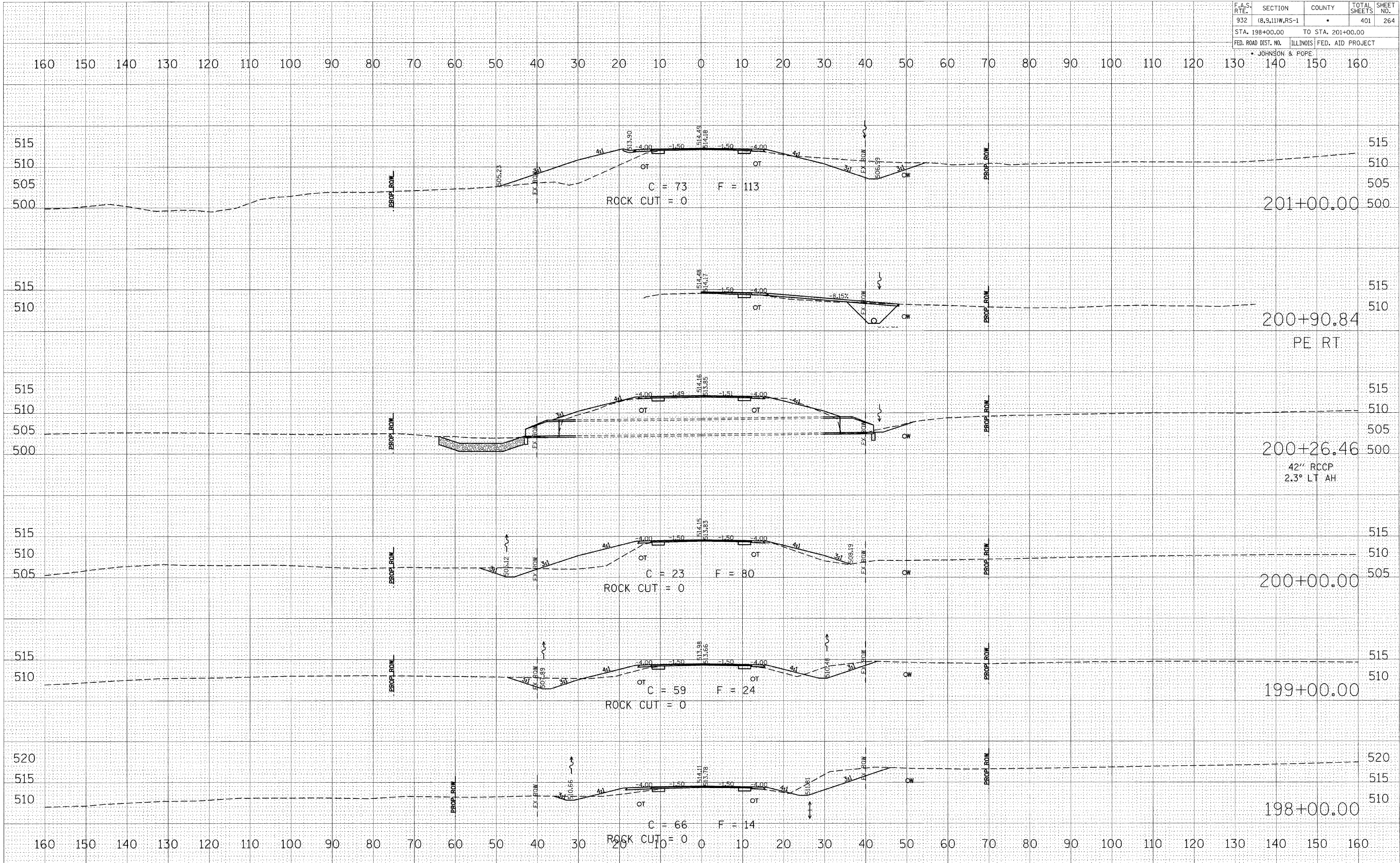
189+00.00

C = 11 F = 37
ROCK CUT = 0

C = 4 F = 59
ROCK CUT = 0

C = 4 F = 13
ROCK CUT = 0

F.A.S. RTE.	SECTION	COUNTY	TOTAL SHEETS	SHEET NO.
932	(8,9,11)W,RS-1	*	401	264
STA. 198+00.00		TO STA. 201+00.00		
FED. ROAD DIST. NO.		ILLINOIS FED. AID PROJECT		
* JOHNSON & POPE				



BY	DATE

FINAL SURVEY	SURVEYED	PLOTTED	DATE

NO.	NOTE BOOK	TEMPLATE	AREAS CHECKED

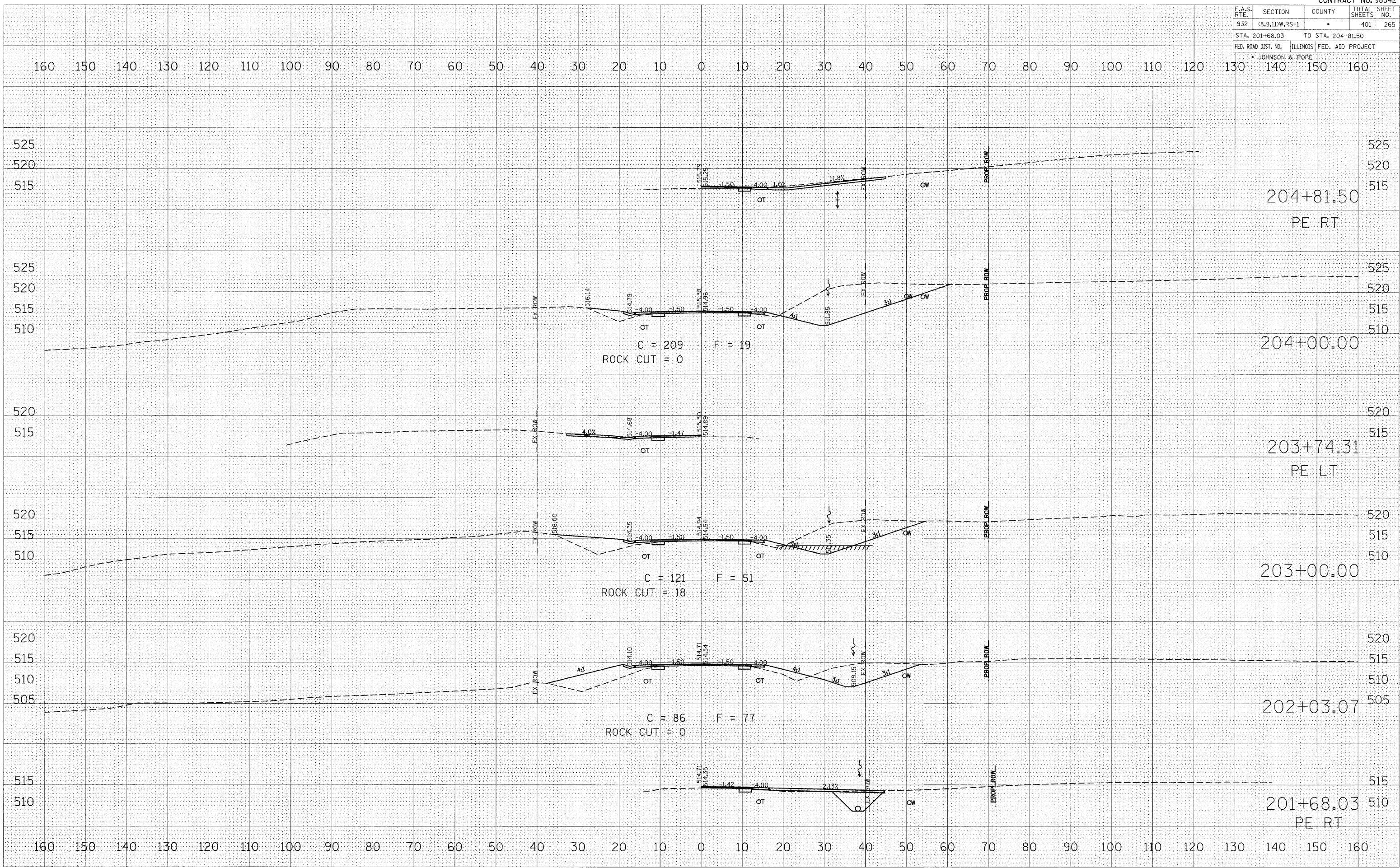
BY	DATE

ORIGINAL SURVEY	SURVEYED	PLOTTED	DATE

NO.	NOTE BOOK	TEMPLATE	AREAS CHECKED

PLOT DATE = \$DATE*
 PLOT SCALE = \$SCALE*
 USER NAME = \$USER*

F.A.S. RTE.	SECTION	COUNTY	TOTAL SHEETS	SHEET NO.
932	(6,9,11)W,RS-1	*	401	265
STA. 201+68.03		TO STA. 204+81.50		
FED. ROAD DIST. NO.		ILLINOIS FED. AID PROJECT		
* JOHNSON & POPE				



BY	DATE

FINAL SURVEYED	PLOTTED

NOTE BOOK NO.	AREAS CHECKED

BY	DATE

ORIGINAL SURVEYED	PLOTTED

NOTE BOOK NO.	AREAS CHECKED

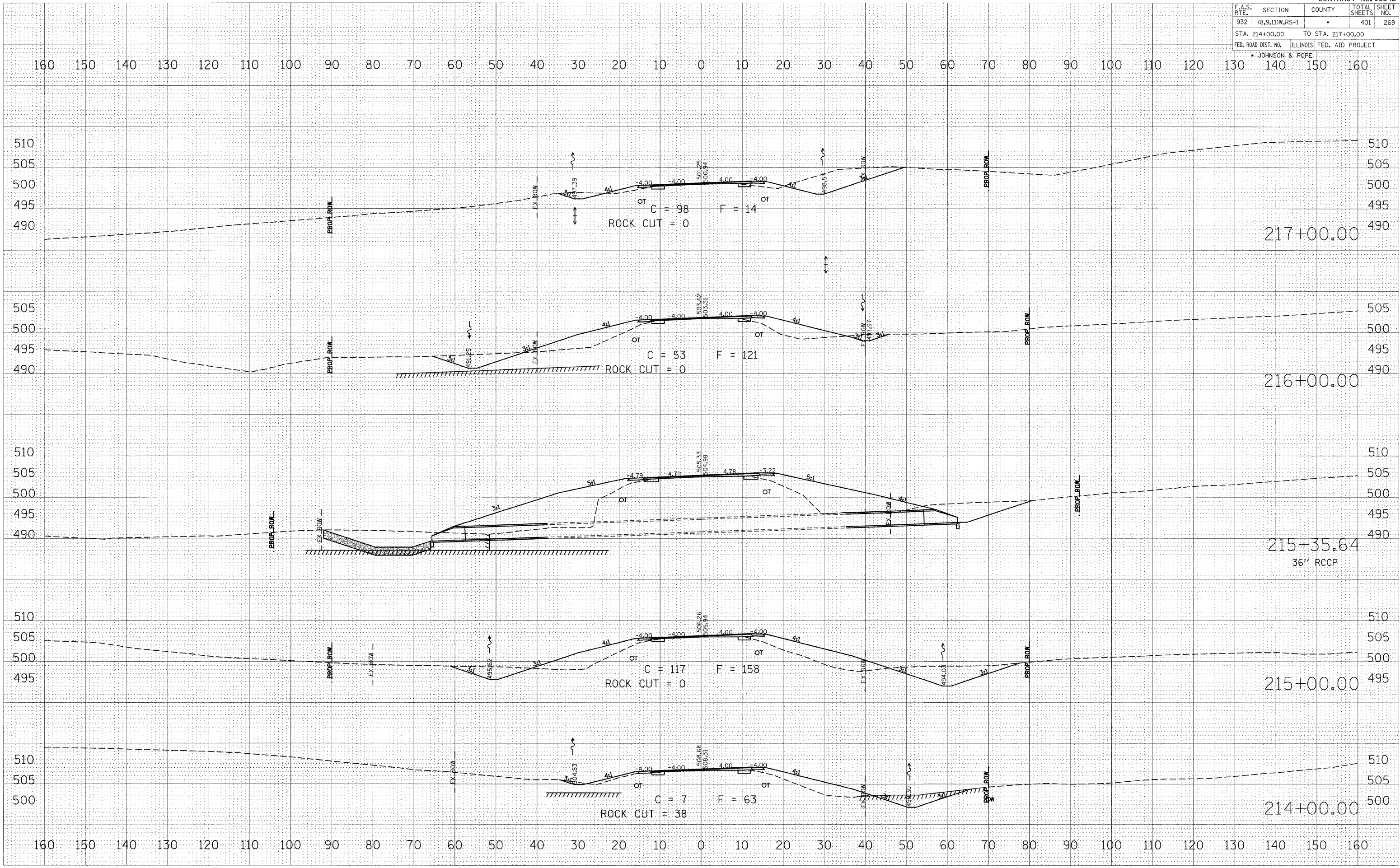
PLOT DATE * DATE *
 PLOT SCALE * SCALE *
 USER NAME * USER *

F.A.S. RTE.	SECTION	COUNTY	TOTAL SHEETS	SHEET NO.
932	(8,9,11)W,RS-1	*	401	269
STA. 214+00.00		TO STA. 217+00.00		
FED. ROAD DIST. NO.		ILLINOIS FED. AID PROJECT		
* JOHNSON & POPE				

BY	DATE

BY	DATE

PLOT DATE = \$DATE\$
 PLOT SCALE = \$SCALE\$
 USER NAME = \$USER\$

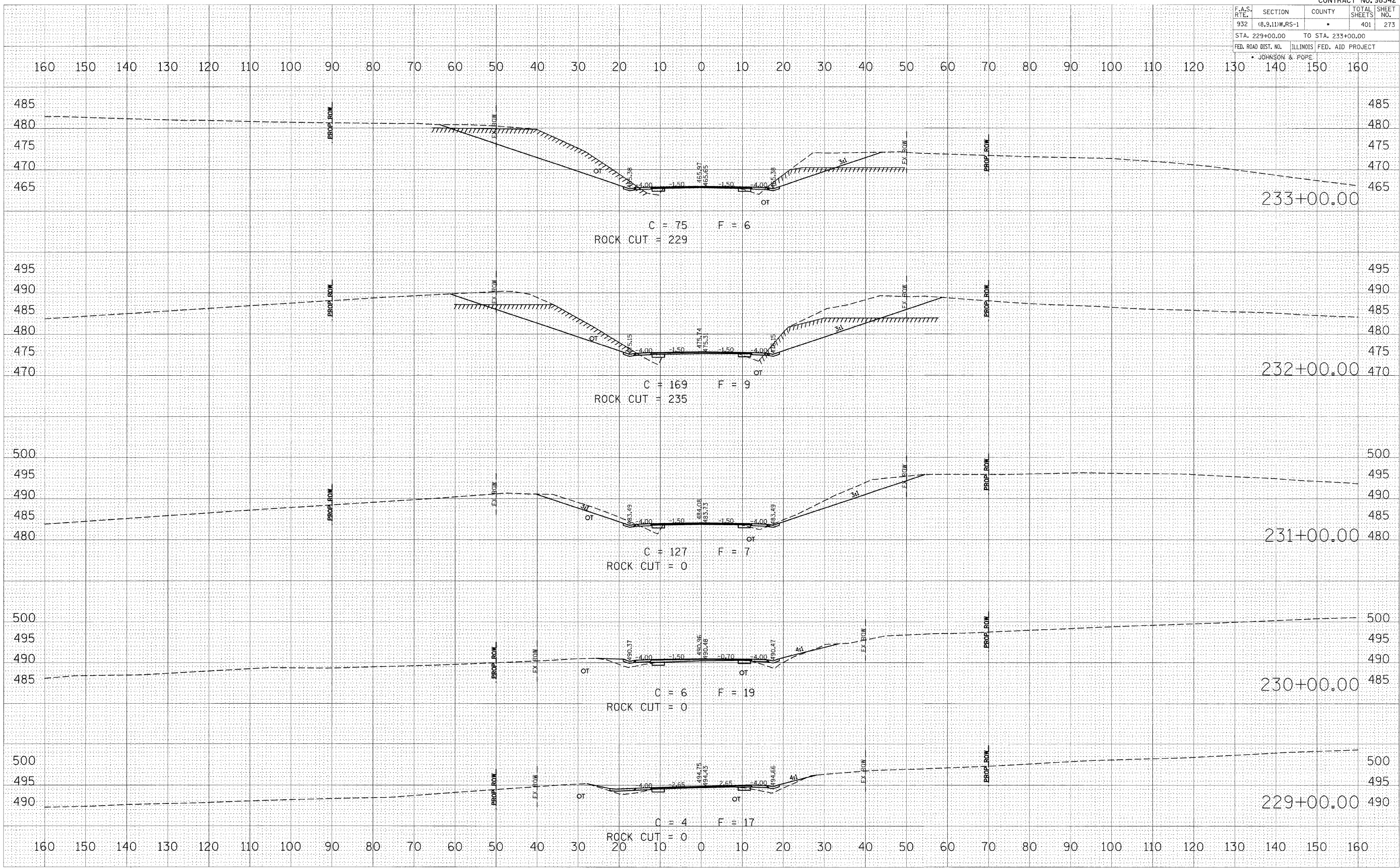


F.A.S. R.T.E.	SECTION	COUNTY	TOTAL SHEETS	SHEET NO.
932	(6,9,11)W,RS-1	*	401	273
STA. 229+00.00		TO STA. 233+00.00		
FED. ROAD DIST. NO.		ILLINOIS FED. AID PROJECT		
* JOHNSON & POPE				

BY	DATE
FINAL SURVEY	SURVEYED
NOTE BOOK	PLOTTED
NO.	TEMPLATE
	AREAS CHECKED

BY	DATE
ORIGINAL SURVEY	SURVEYED
NOTE BOOK	PLOTTED
NO.	TEMPLATE
	AREAS CHECKED

PLOT DATE * DATE *
 PLOT SCALE * SCALE *
 USER NAME * USER *



F.A.S. RTE.	SECTION	COUNTY	TOTAL SHEETS	SHEET NO.
932	(6,9,11)W,RS-1	*	401	274
STA. 234+00.00		TO STA. 237+58.22		
FED. ROAD DIST. NO.		ILLINOIS FED. AID PROJECT		
* JOHNSON & POPE				

BY	DATE

FINAL SURVEY	SURVEYED

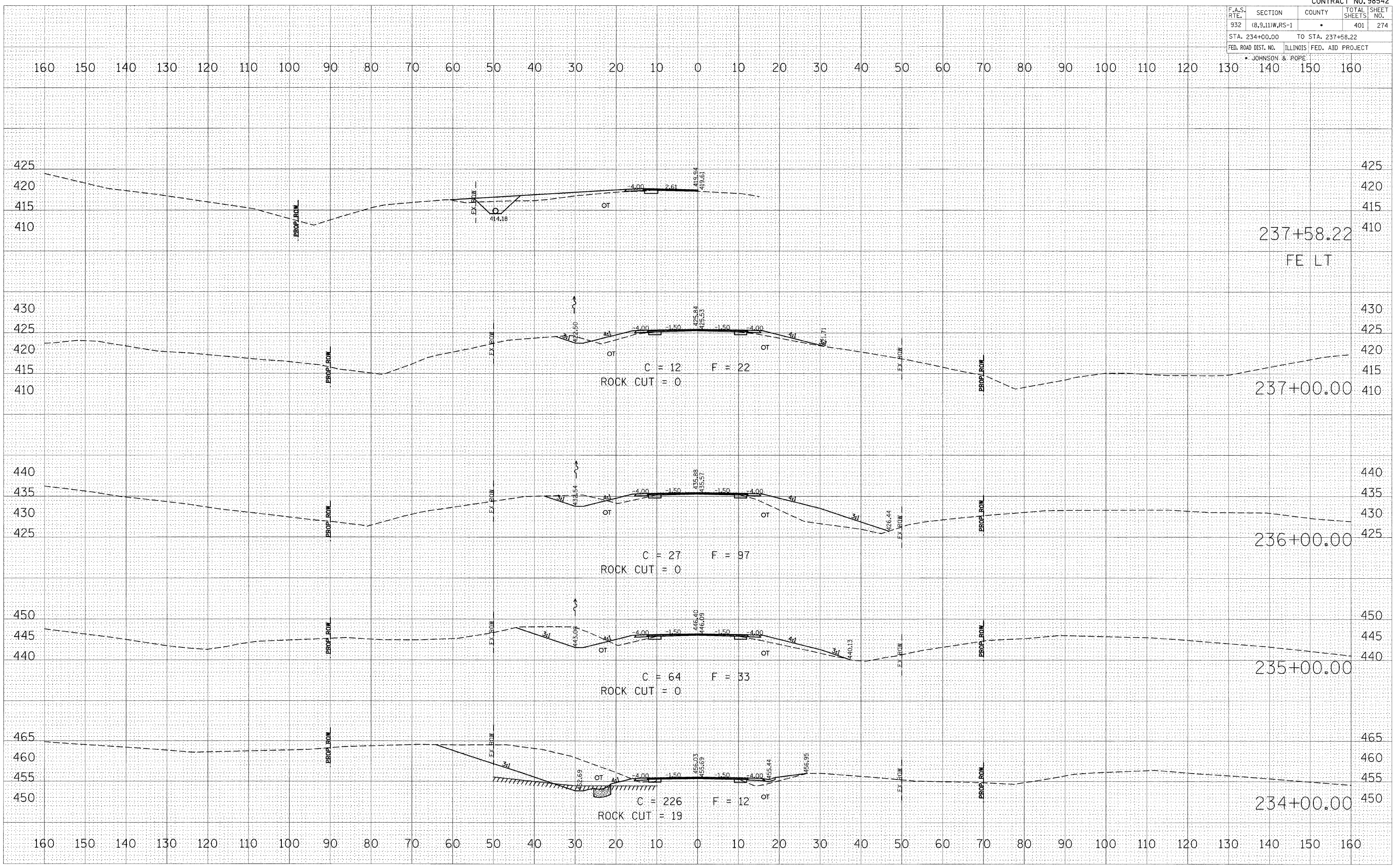
NOTE BOOK NO.	AREAS CHECKED

BY	DATE

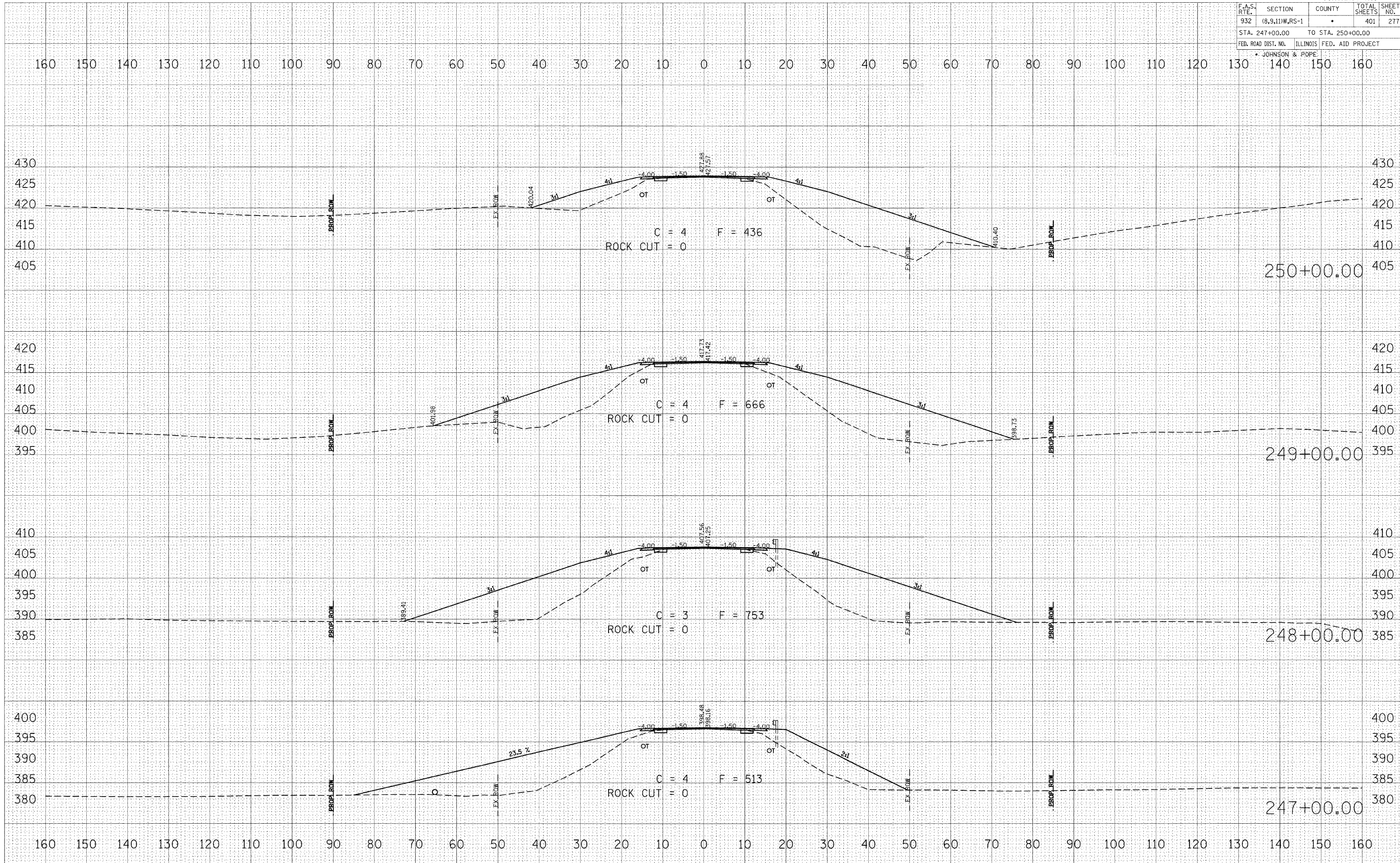
ORIGINAL SURVEY	SURVEYED

NOTE BOOK NO.	AREAS CHECKED

PLOT DATE = #DATE#
 PLOT SCALE = #SCALE#
 USER NAME = #USER#



F.A.S. RTE.	SECTION	COUNTY	TOTAL SHEETS	SHEET NO.
932	(8,9,11)W,RS-1	•	401	277
STA. 247+00.00		TO STA. 250+00.00		
FED. ROAD DIST. NO.		ILLINOIS FED. AID PROJECT		
• JOHNSON & POPE				



BY: _____ DATE: _____
 SURVEYED: _____
 PLOTTED: _____
 TEMPLATE: _____
 CHECKED: _____
 AREAS CHECKED: _____
 NO. _____

BY: _____ DATE: _____
 SURVEYED: _____
 PLOTTED: _____
 TEMPLATE: _____
 CHECKED: _____
 AREAS CHECKED: _____
 NO. _____

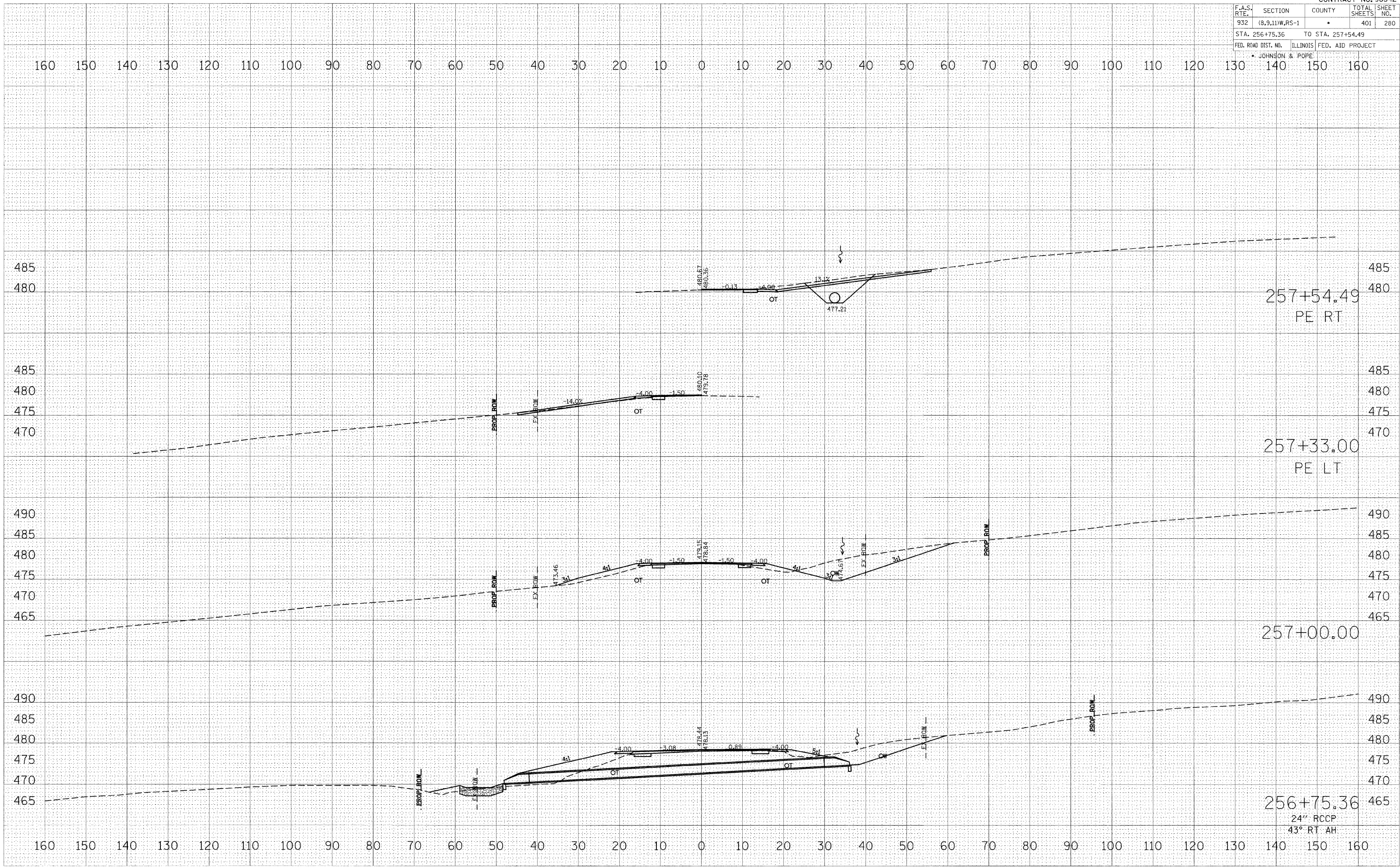
DATE = 8/28/2008
 FILE NAME = c:\projects\9803298\4-03-03\p1\p1.dwg
 USER NAME = rollin

F.A.S. RTE.	SECTION	COUNTY	TOTAL SHEETS	SHEET NO.
932	(8,9,11)W,RS-1	•	401	280
STA. 256+75.36		TO STA. 257+54.49		
FED. ROAD DIST. NO.		ILLINOIS FED. AID PROJECT		
• JOHNSON & POPE				

DATE	
BY	
FINISHED	
SURVEYED	
PLOTTED	
NOTE BOOK	
NO.	
AREAS CHECKED	

DATE	
BY	
ORIGINAL	
SURVEYED	
PLOTTED	
NOTE BOOK	
NO.	
AREAS CHECKED	

PLOT DATE = \$DATE\$
 PLOT SCALE = \$SCALE\$
 USER NAME = \$USER\$



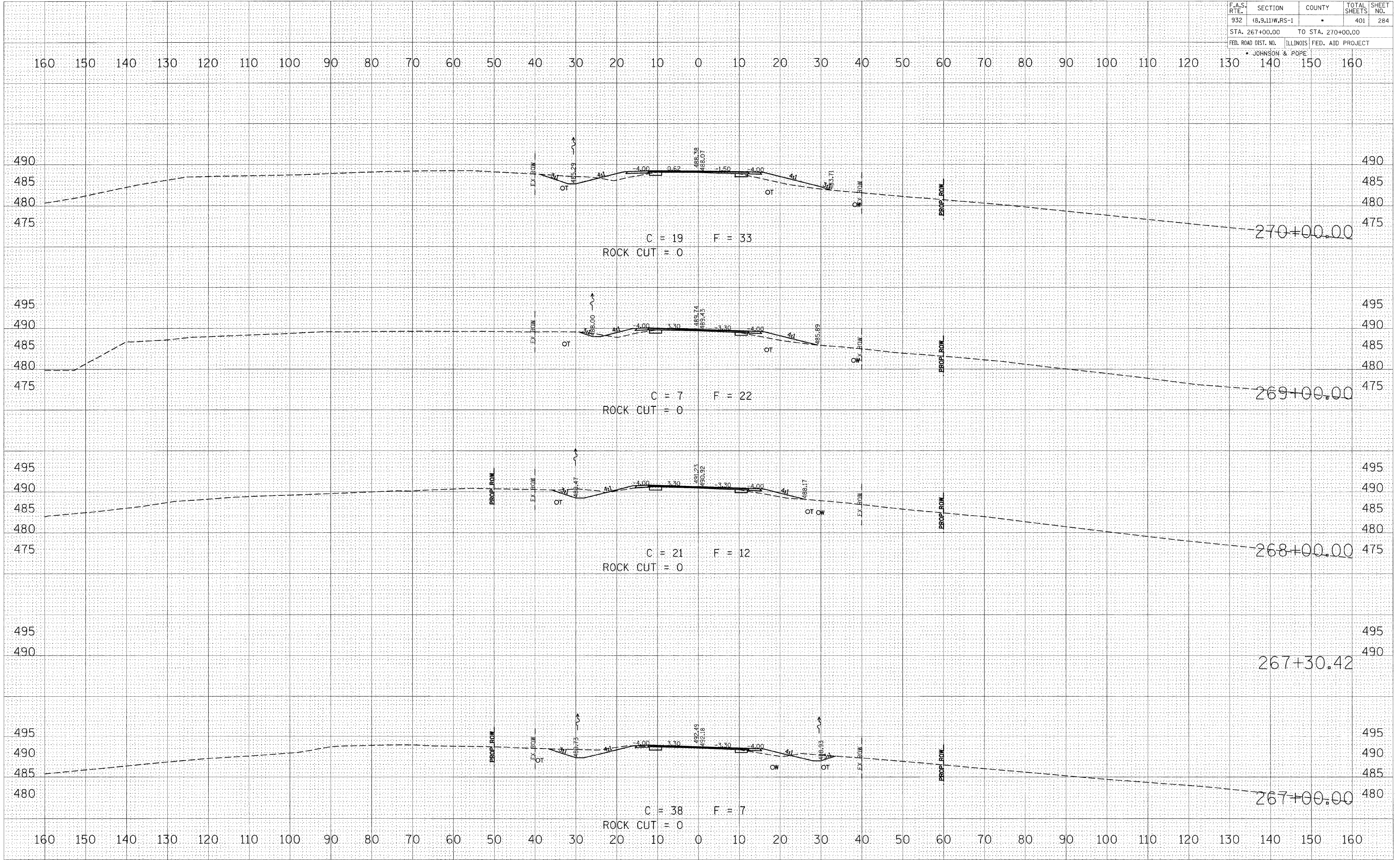
257+54.49
PE RT

257+33.00
PE LT

257+00.00

256+75.36
24" RCCP
43° RT AH

F.A.S. R.T.E.	SECTION	COUNTY	TOTAL SHEETS	SHEET NO.
932	(8,9,11)W,RS-1	*	401	284
STA. 267+00.00		TO STA. 270+00.00		
FED. ROAD DIST. NO.		ILLINOIS FED. AID PROJECT		
* JOHNSON & POPE				



BY	DATE

FINAL SURVEY	SURVEYED

NOTE BOOK	PLOTTED

NO.	AREAS CHECKED

BY	DATE

ORIGINAL SURVEY	SURVEYED

NOTE BOOK	PLOTTED

NO.	AREAS CHECKED

PLOT DATE * DATE *
 PLOT SCALE * SCALE *
 USER NAME * USER *

F.A.S. RTE.	SECTION	COUNTY	TOTAL SHEETS	SHEET NO.
932	(6,9,11)W,RS-1	*	401	285
STA. 270+31.63		TO STA. 274+00.00		
FED. ROAD DIST. NO.		ILLINOIS FED. AID PROJECT		
* JOHNSON & POPE				

BY	DATE

FINAL SURVEY	SURVEYED

NOTE BOOK	PLOTTED

AREAS CHECKED	TEMPLATE

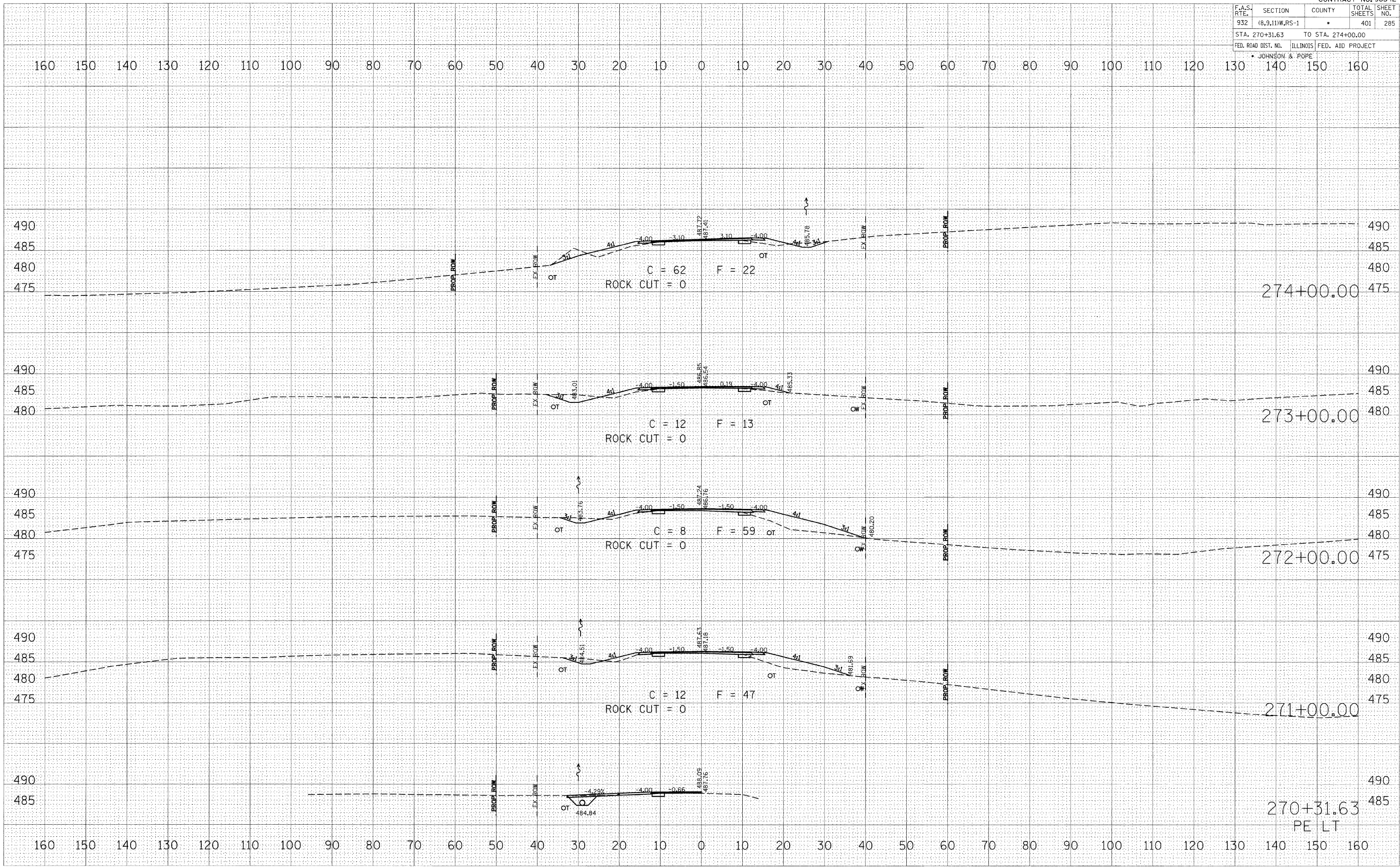
BY	DATE

ORIGINAL SURVEY	SURVEYED

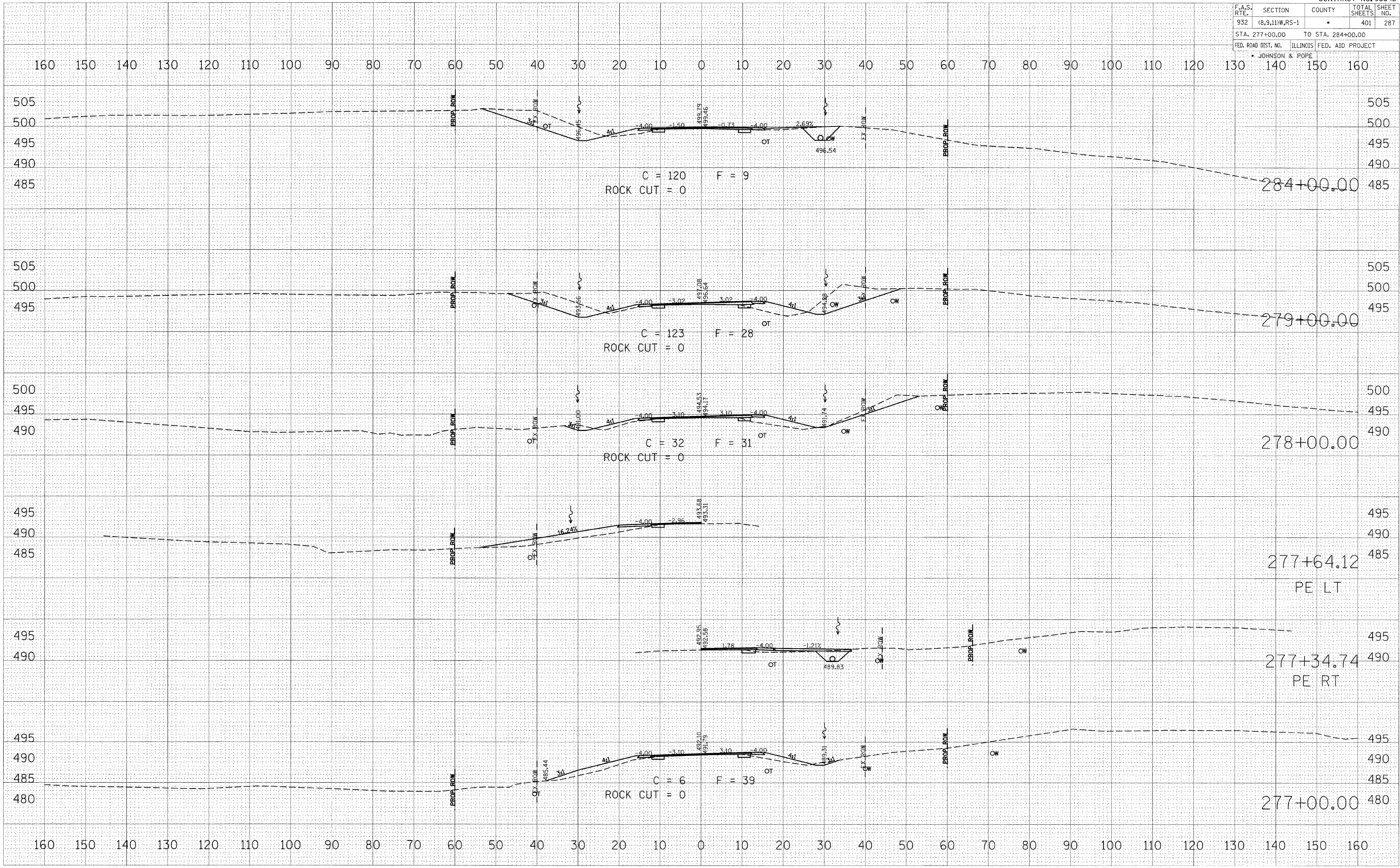
NOTE BOOK	PLOTTED

AREAS CHECKED	TEMPLATE

PLOT DATE = \$DATE\$
 PLOT SCALE = \$SCALE\$
 USER NAME = \$USER\$



F.A.S. RTE.	SECTION	COUNTY	TOTAL SHEETS	SHEET NO.
932	(8,9,11)W,RS-1	•	401	287
STA. 277+00.00		TO STA. 284+00.00		
FED. ROAD DIST. NO.		ILLINOIS FED. AID PROJECT		
• JOHNSON & POPE				



BY	DATE

FINAL SURVEY	SURVEYED	DATE

NO.	PLOTTED	DATE

NO.	NOTE BOOK	DATE

AREAS CHECKED

BY	DATE

ORIGINAL SURVEY	SURVEYED	DATE

NO.	PLOTTED	DATE

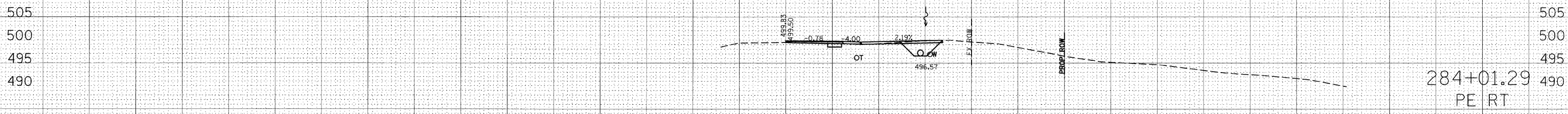
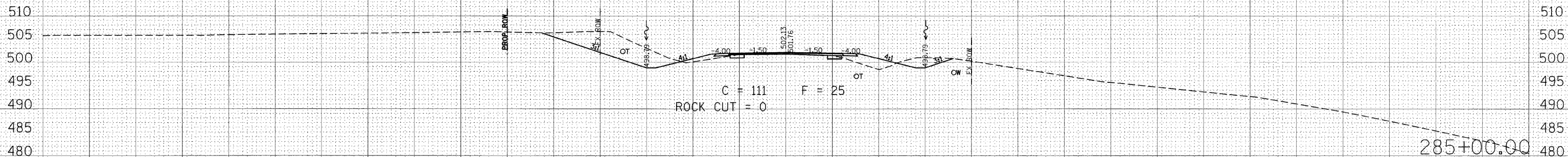
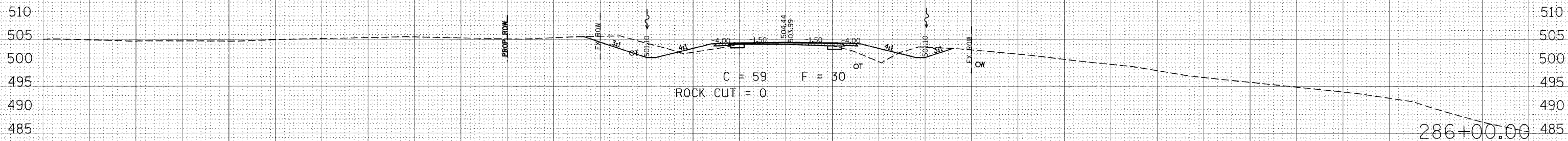
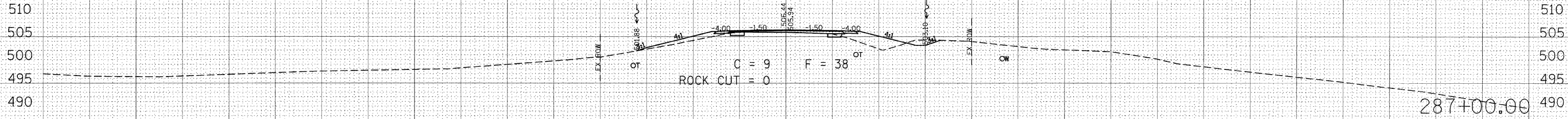
NO.	NOTE BOOK	DATE

AREAS CHECKED

PLOT DATE = #DATE#
 PLOT SCALE = #SCALE#
 USER NAME = #USER#

F.A.S. RTE.	SECTION	COUNTY	TOTAL SHEETS	SHEET NO.
932	(8,9,11)W,RS-1	*	401	288
STA. 284+01.29		TO STA. 287+00.00		
FED. ROAD DIST. NO.		ILLINOIS FED. AID PROJECT		
* JOHNSON & POPE				

160 150 140 130 120 110 100 90 80 70 60 50 40 30 20 10 0 10 20 30 40 50 60 70 80 90 100 110 120 130 140 150 160



160 150 140 130 120 110 100 90 80 70 60 50 40 30 20 10 0 10 20 30 40 50 60 70 80 90 100 110 120 130 140 150 160

DATE: _____ BY: _____

FINAL SURVEY SURVEYED _____ SURVEYED _____

NOTE BOOK NO. _____ PLOTTED _____

AREAS CHECKED _____

DATE: _____ BY: _____

ORIGINAL SURVEY SURVEYED _____ SURVEYED _____

NOTE BOOK NO. _____ PLOTTED _____

AREAS CHECKED _____

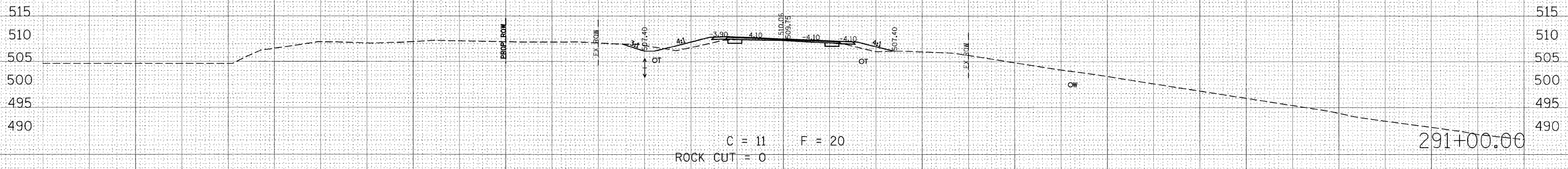
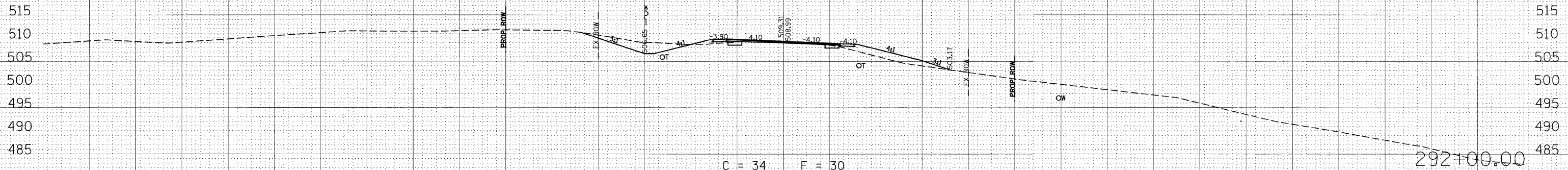
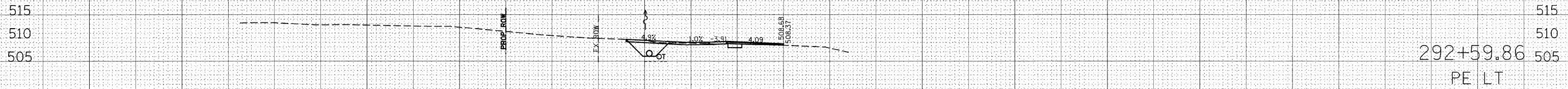
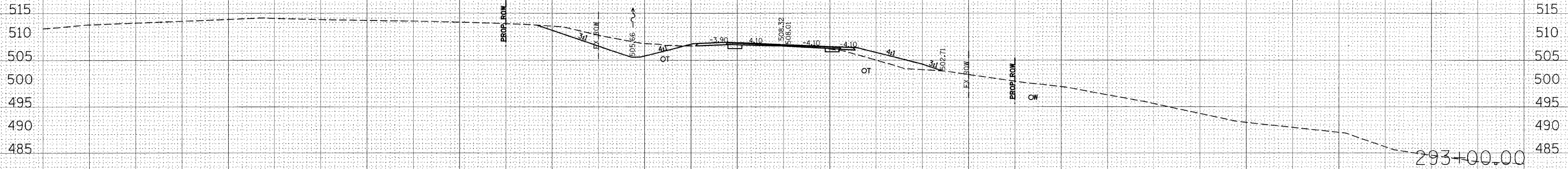
PLOT DATE = DATE*

PLOT SCALE = SCALE*

USER NAME = USER*

F.A.S. RTE.	SECTION	COUNTY	TOTAL SHEETS	SHEET NO.
932	(8,9,11)W,RS-1	*	401	290
STA. 291+00.00		TO STA. 293+00.00		
FED. ROAD DIST. NO.		ILLINOIS FED. AID PROJECT		
* JOHNSON & POPE				

160 150 140 130 120 110 100 90 80 70 60 50 40 30 20 10 0 10 20 30 40 50 60 70 80 90 100 110 120 130 140 150 160



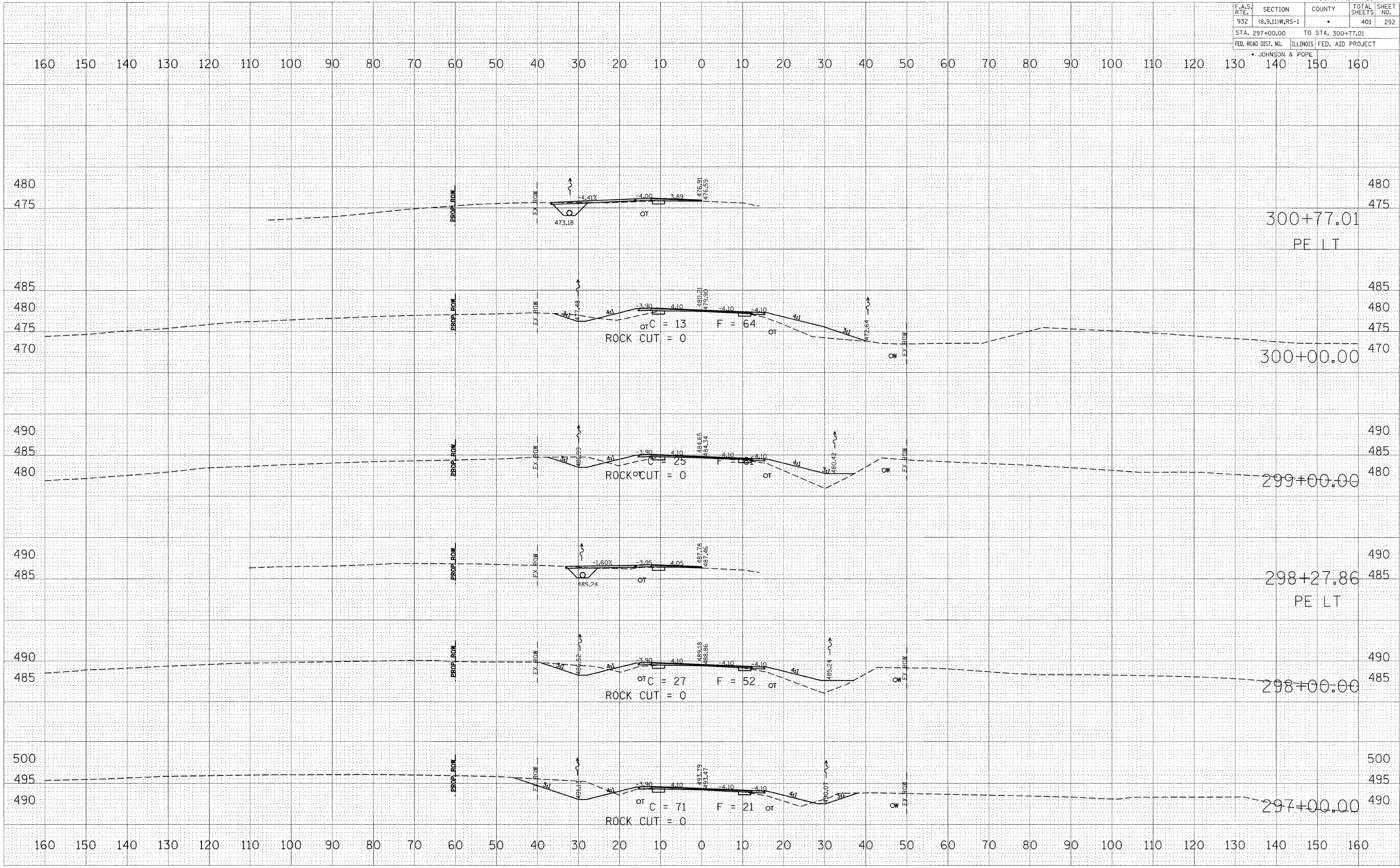
160 150 140 130 120 110 100 90 80 70 60 50 40 30 20 10 0 10 20 30 40 50 60 70 80 90 100 110 120 130 140 150 160

BY	DATE
FINAL SURVEY	SURVEYED
NOTE BOOK	PLOTTED
NO.	TEMPLATE
	AREAS CHECKED

BY	DATE
ORIGINAL SURVEY	SURVEYED
NOTE BOOK	PLOTTED
NO.	TEMPLATE
	AREAS CHECKED

PLOT DATE = BDATE*
 PLOT SCALE = BSCALE*
 USER NAME = BUSER*

F.A.S. RTE.	SECTION	COUNTY	TOTAL SHEETS	SHEET NO.
932	(8,9,11)W,RS-1	*	401	292
STA. 297+00.00		TO STA. 300+77.01		
FED. ROAD DIST. NO.		ILLINOIS FED. AID PROJECT		
* JOHNSON & POPE				



BY	DATE

FINAL SURVEY	SURVEYED

NOTE BOOK NO.	PLOTTED TEMPLATE	AREAS CHECKED

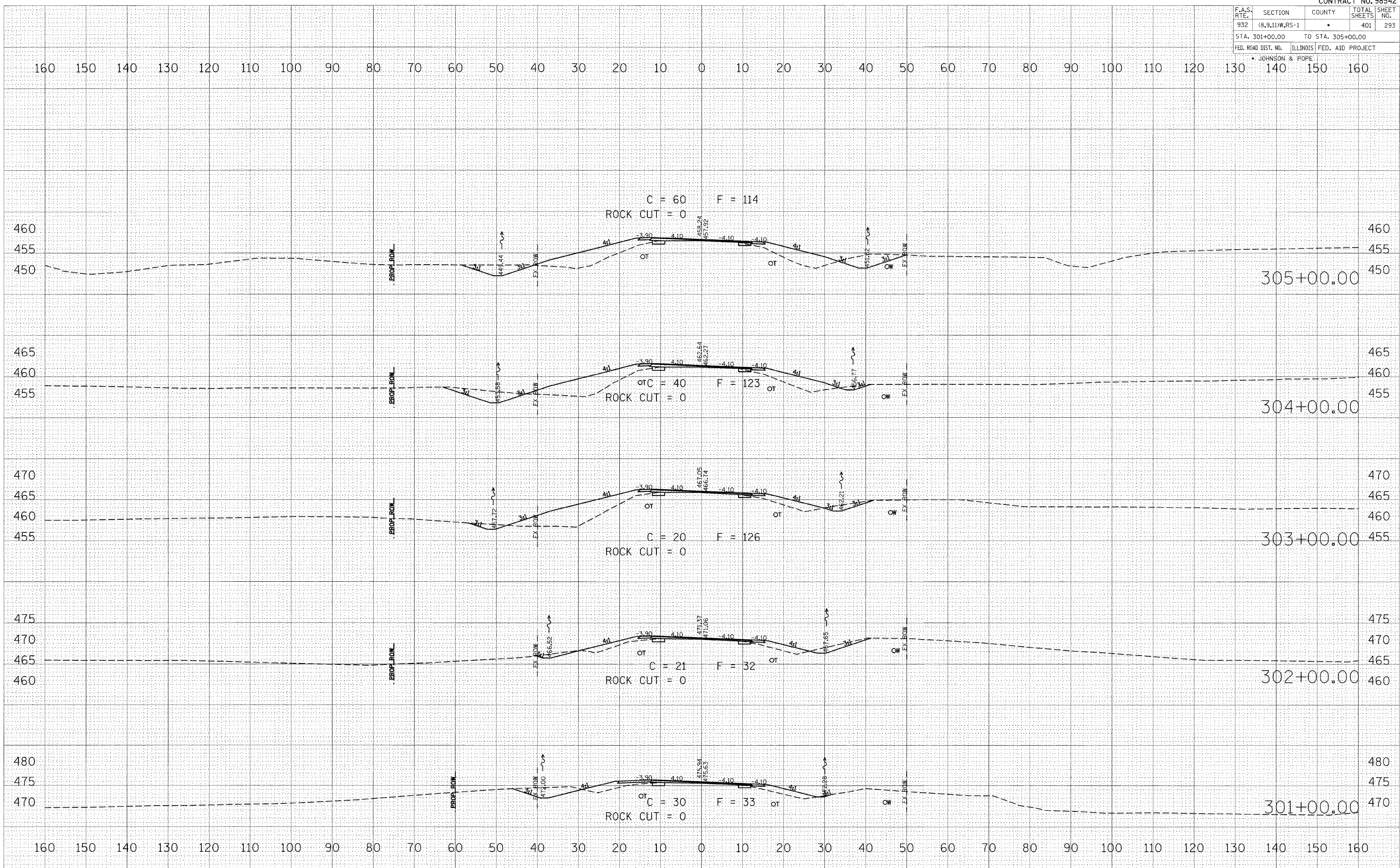
BY	DATE

ORIGINAL SURVEY	SURVEYED

NOTE BOOK NO.	PLOTTED TEMPLATE	AREAS CHECKED

PLOT DATE = *DATE*
 PLOT SCALE = *SCALE*
 USER NAME = *USER*

F.A.S. RTE.	SECTION	COUNTY	TOTAL SHEETS	SHEET NO.
932	(8,9,11)W,RS-1	*	401	293
STA. 301+00.00		TO STA. 305+00.00		
FED. ROAD DIST. NO.		ILLINOIS FED. AID PROJECT		
* JOHNSON & POPE				

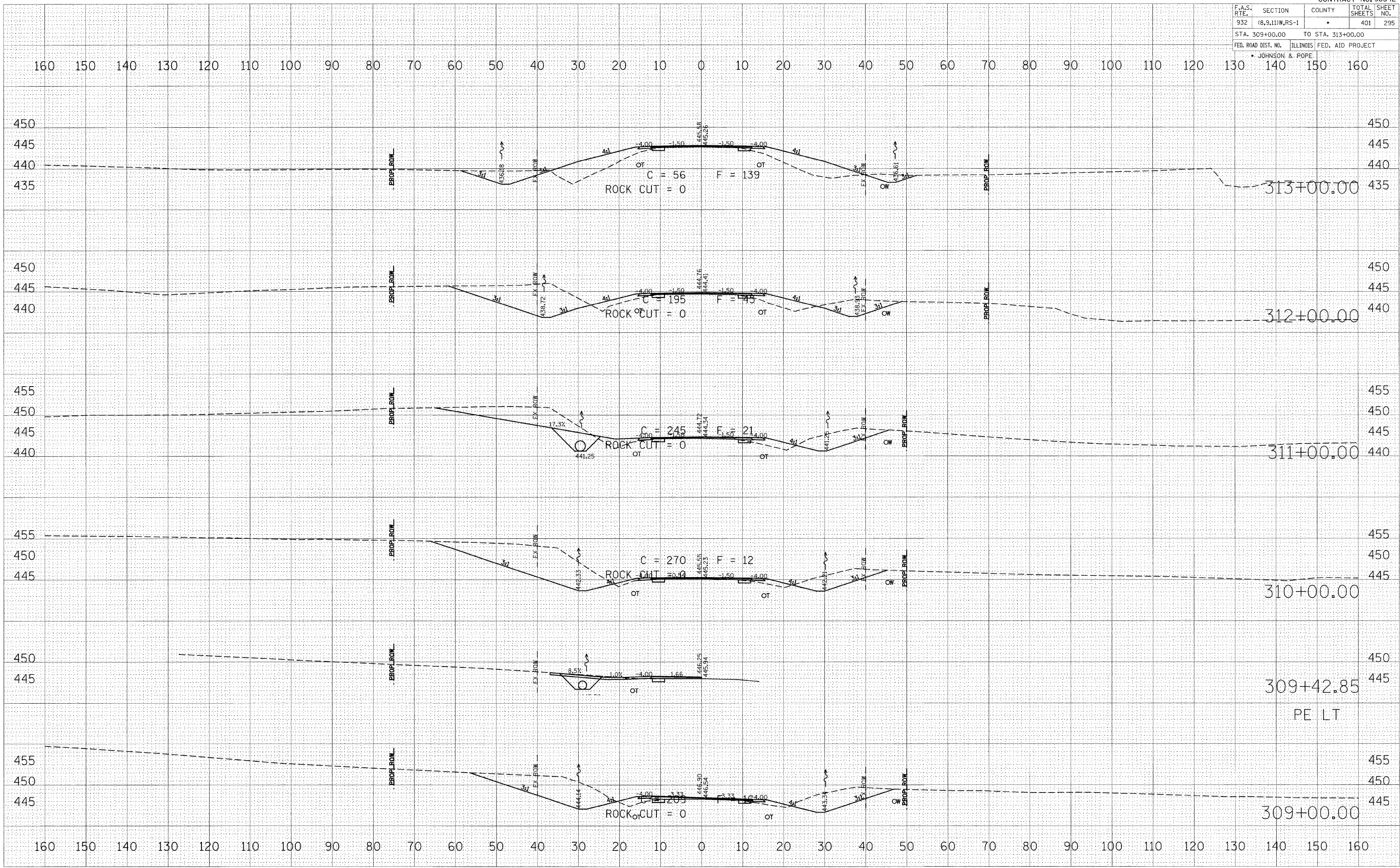


BY	DATE
SURVEYED	
PLOTTED	
TEMPLATE	
NOTE BOOK	
NO.	
AREAS CHECKED	

BY	DATE
ORIGINAL SURVEY	
PLOTTED	
TEMPLATE	
NOTE BOOK	
NO.	
AREAS CHECKED	

PLOT DATE = #DATE#
 PLOT SCALE = #SCALE#
 USER NAME = #USER#

F.A.S. RTE.	SECTION	COUNTY	TOTAL SHEETS	SHEET NO.
932	(6,9,11)W,RS-1	*	401	295
STA. 309+00.00		TO STA. 313+00.00		
FED. ROAD DIST. NO.		ILLINOIS FED. AID PROJECT		
* JOHNSON & POPE				



BY	DATE

ORIGINAL SURVEYED	SURVEYED

BY	DATE

ORIGINAL SURVEYED	SURVEYED

PLOT DATE * DATE *
 PLOT SCALE * SCALE *
 USER NAME * USER *

