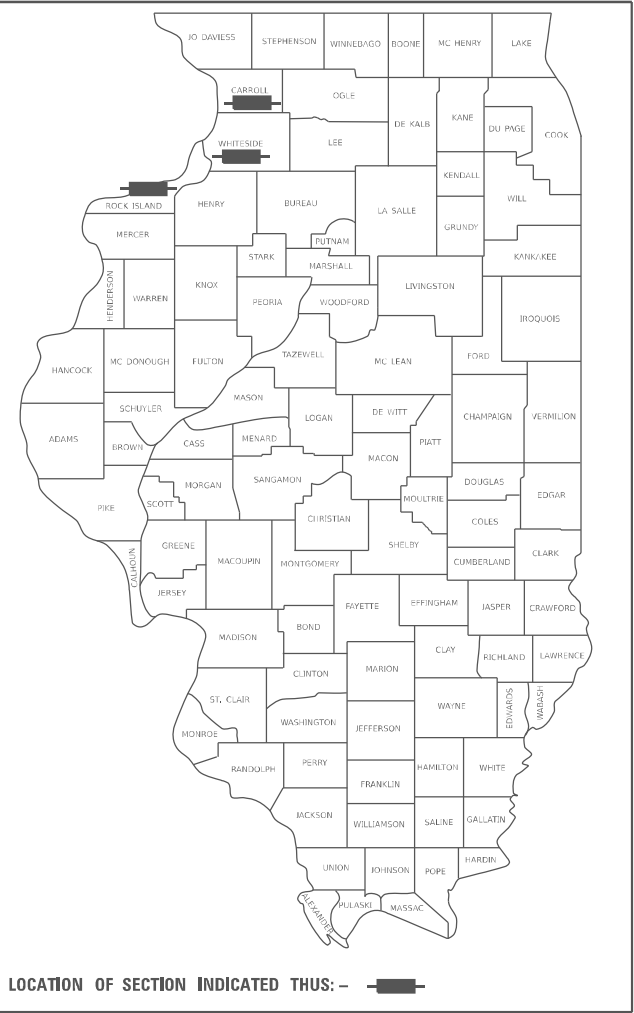


STATE OF ILLINOIS
DEPARTMENT OF TRANSPORTATION

F.A. RTE.	SECTION	COUNTY	TOTAL SHEETS	SHEET NO.
VAR.	D2 BC 2026-03	VARIOUS	17	1
		ILLINOIS	CONTRACT NO. 64V07	

D-92-122-26

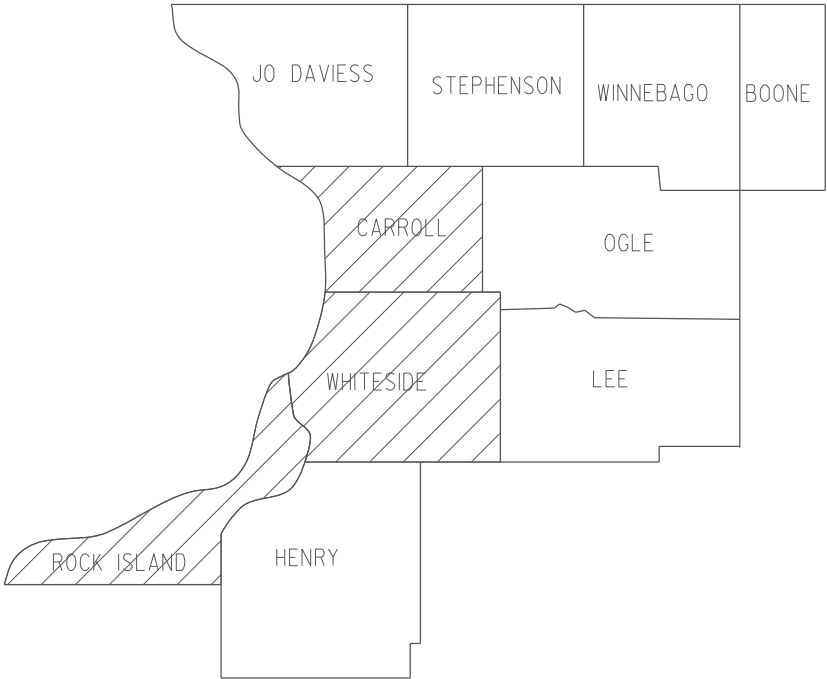


LOCATION OF SECTION INDICATED THUS: -  -

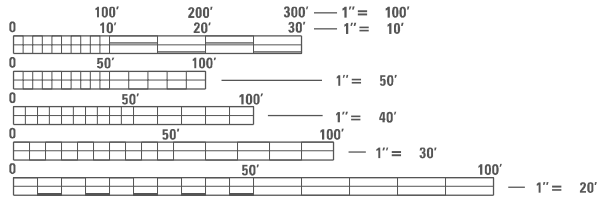
FOR INDEX OF SHEETS, SEE SHEET NO. 2
FOR STATE STANDARDS, SEE SHEET NO. 2

PROPOSED
HIGHWAY PLANS

VARIOUS ROUTES
SECTION D2 BC 2026-03
PROJECT:
TYPE of IMPROVEMENT: BRIDGE WASHING
CARROLL, ROCK ISLAND & WHITESIDE COUNTIES
C-92-014-26



LOCATION OF SECTION INDICATED THUS: -  -






FULL SIZE PLANS HAVE BEEN PREPARED USING STANDARD
ENGINEERING SCALES. REDUCED SIZED PLANS WILL NOT
CONFORM TO STANDARD SCALES. IN MAKING MEASUREMENTS
ON REDUCED PLANS, THE ABOVE SCALES MAY BE USED.

J.U.L.I.E.
JOINT UTILITY LOCATION INFORMATION FOR EXCAVATION
1-800-892-0123
OR 811

PROJECT ENGINEER: DAVID DOSS (815) 284-5416
PROJECT MANAGER: DERRICK LOPEZ (815) 284-5398

CONTRACT NO. 64V07

STATE OF ILLINOIS
DEPARTMENT OF TRANSPORTATION

SUBMITTED August 6 20 25

REGIONAL ENGINEER
October 3 20 25

ENGINEER OF DESIGN AND ENVIRONMENT
October 3 20 25

DIRECTOR OF HIGHWAYS PROJECT IMPLEMENTATION

PRINTED BY THE AUTHORITY
OF THE STATE OF ILLINOIS

INDEX OF SHEETS

1	COVER SHEET
2	INDEX OF SHEETS & STATE STANDARDS
3	SUMMARY OF QUANTITIES
4	SCHEDULE OF QUNATITIES
5	LOCATION MAP CARROLL COUNTY
6	LOCATION MAP ROCK ISLAND COUNTY
7	LOCATION MAP WHITESIDE COUNTY
8-16	US 30 (SN 098-6003) DETOUR PLANS
17	DISTRICT STANDARD 40.1

STATE STANDARDS

- 701006-05 OFF-ROAD OPERATIONS, 2L, 2W, 15'(4.5m) TO 24" (600mm) FROM PAVEMENT EDGE
701101-05 OFF-ROAD OPERATIONS, MULTILANE, 15'(4.5m) TO 24"(600mm) FROM PAVEMENT EDGE
701201-05 LANE CLOSURE, 2, 2W, DAY ONLY, FOR SPEEDS ≥ 45 MPH
701206-05 LANE CLOSURE, 2L, 2W, NIGHT ONLY, FOR SPEEDS, ≥ 45 MPH
701411-09 LANE CLOSURE, MULTILANE, AT ENTRANCE OR EXIT RAMP FOR SPEEDS ≥ 45 MPH
701601-09 URBAN LANE CLOSURE, MULTILANE, 1W OR 2W WITH NONTRAVERSABLE MEDIAN
701901-10 TRAFFIC CONTROL DEVICES
720011-01 METAL POSTS FOR SIGNS, MARKERS AND DELINEATORS
728001-01 TELESCOPING STEEL SIGN SUPPORT
729001-01 APPLICATIONS OF TYPES A & B METAL POSTS (FOR SIGNS & MARKERS)

SUMMARY OF QUANTITIES

Paycode	Description	Units	CARROLL COUNTY		ROCK ISLAND COUNTY		WHITESIDE COUNTY		Total
			SN 008-0052		SN 081-9905		SN 098-6003		
			RURAL 0047		URBAN 0047		URBAN 0047		
			ILLINOIS	IOWA	ILLINOIS	IOWA	ILLINOIS	IOWA	
			100% STATE	100% STATE	100% STATE	100% STATE	100% STATE	100% STATE	
59200101	BRIDGE WASHING NO. 1	EACH	0.50	0.50					1
59200102	BRIDGE WASHING NO. 2	EACH			0.50	0.50			1
59200103	BRIDGE WASHING NO. 3	EACH					0.50	0.50	1
67100100	MOBILIZATION	L SUM	0.33		0.33		0.34		1
70100420	TRAFFIC CONTROL AND PROTECTION, STANDARD 701411	EACH			1				1
70100450	TRAFFIC CONTROL AND PROTECTION, STANDARD 701201	L SUM	1						1
70102630	TRAFFIC CONTROL AND PROTECTION, STANDARD 701601	L SUM			1				1
70200100	NIGHTTIME WORKZONE LIGHTING	L SUM					1		1
X7010216	TRAFFIC CONTROL AND PROTECTION, (SPECIAL)	L SUM					1		1

SCHEDULE OF QUANTITIES

Pay Item	Location	Structure Number	Facility Carried	Feature Crossed	Location	Tra c Control
BRIDGE WASHING NO. 1	1	008 - 0052	US 52 / IL 64	Mississippi River & BN RR	SAVANNA / SABULA	701201
BRIDGE WASHING NO. 2	2	081 - 9905	US 67	ILL 92, RR & Mississippi River	BETWEEN DAV. & R.I.	701601 & 701411
BRIDGE WASHING NO. 3	3	098 - 6003	US 30	Mississippi River	CLINTON	Special / Detour

MODEL: Default
FILE: \\nauc1-pw\llet-cw.bentley.com\PIV\DOT\Documents\DOT 0 cas\District 2\ORR Projects\Operations\Bridge Section\Bridge Washing over Mississippi River (3)\CADD\64V07-4hcc-cover.dgn

CARROLL COUNTY



LOCATION 1
SN 008-0052
BRIDGE WASHING NO. 1

MODEL: Default
FILE: \\dot-aw.bentley.com\\P\\V\\DOT\\Documents\\DOT 0 ces\\District 2\\ORD Projects\\Operations\\Bridge Section\\Bridge Washing Contracts\\2025\\November Lettering\\64V07 Bridge Washing over Mississippi River (3)\\CADD\\64V07-2bc-cover.dgn

USER NAME	= David.Doss	DESIGNED	-	REVISED	-
		DRAWN	-	REVISED	-
PLOT SCALE	= \$SCALE\$	CHECKED	-	REVISED	-
PLOT DATE	= 8/5/2025	DATE	-	REVISED	-

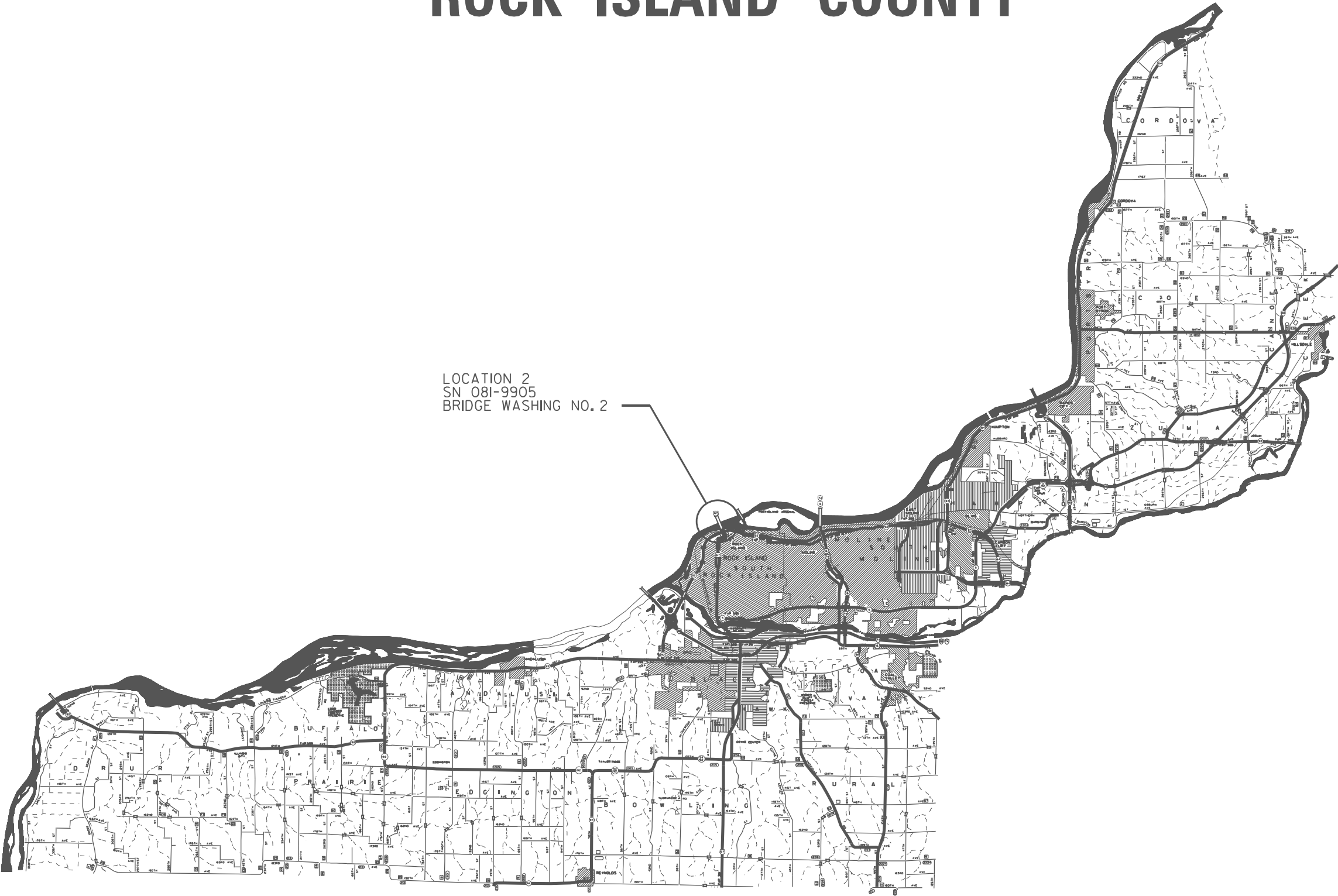
STATE OF ILLINOIS
DEPARTMENT OF TRANSPORTATION

CARROLL COUNTY
LOCATION MAP

SCALE: SHEET OF SHEETS STA. TO STA.

F.A. RTE.	SECTION	COUNTY	TOTAL SHEETS	SHEET NO.
VAR.	D2 BC 2026-03	VARIOUS	17	5
CONTRACT NO. 64V07				
ILLINOIS FED. AID PROJECT				

ROCK ISLAND COUNTY



LOCATION 2
SN 081-9905
BRIDGE WASHING NO. 2

MODEL: Default
FILE: \\detroit-bentley.com\\plm\\dotdocuments\\DOT 0 cas\\District 2\\ORD Projects\\Operations\\Bridge Section\\Bridge Washing over Mississippi River (3)\\CADD\\64V07-2hc-cover.dgn

USER NAME = David.Doss	DESIGNED -	REVISED -
	DRAWN -	REVISED -
PLOT SCALE = \$SCALE\$	CHECKED -	REVISED -
PLOT DATE = 8/5/2025	DATE -	REVISED -

STATE OF ILLINOIS
DEPARTMENT OF TRANSPORTATION

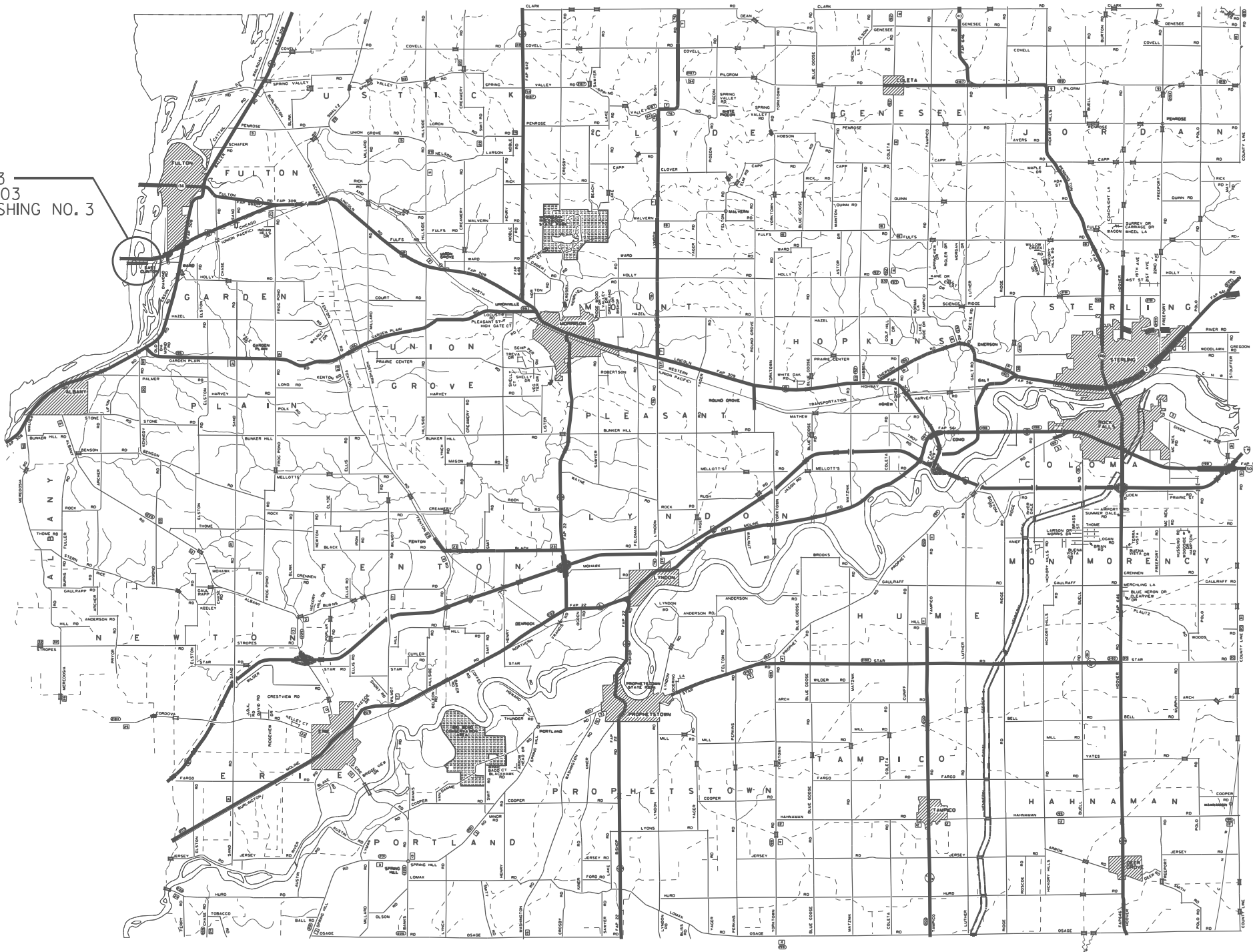
ROCK ISLAND COUNTY LOCATION MAP			
SCALE:	SHEET	OF	SHEETS
	STA.	TO	STA.

F.A. RTE.	SECTION	COUNTY	TOTAL SHEETS	SHEET NO.
VAR.	D2 BC 2026-03	VARIOUS	17	6
CONTRACT NO. 64V07				
ILLINOIS FED. AID PROJECT				

WHITESIDE COUNTY



LOCATION 3
SN 098-6003
BRIDGE WASHING NO. 3



MODEL: Default
FILE: \\dot-aw-bentley.com\FW\DOT\Documents\DOT 0 ces\District 2\ORD Projects\Operations\Bridges Section\Bridges Washing over Mississippi River (3)\CADD\64V07-2bc-cover.dgn

USER NAME = David.Doss	DESIGNED -	REVISED -
	DRAWN -	REVISED -
PLOT SCALE = 5\$CALES	CHECKED -	REVISED -
PLOT DATE = 8/5/2025	DATE -	REVISED -

STATE OF ILLINOIS
DEPARTMENT OF TRANSPORTATION

WHITESIDE COUNTY
LOCATION MAP

SCALE: SHEET OF SHEETS STA. TO STA.

F.A. RTE.	SECTION	COUNTY	TOTAL SHEETS	SHEET NO.
VAR.	D2 BC 2026-03	VARIOUS	17	7
CONTRACT NO. 64V07				
ILLINOIS FED. AID PROJECT				

MODEL - Default
FILE NAME: p:\iltest\awh\entlvy.com\p\VDOT\Documents\DOT 0 cas\District 2\ORD Projects\Operations\Bridge Section\Bridge Washing Contracts\2025\November Letting\04V07 Bridge Washing over Mississippi River (3)\CADD\DD2_64T36-ht-stg-1n.dgn



4



5



6



M4-9 RIGHT (FO)

7



8



10



9



9



11



M4-9 LEFT (FO)

12

SYMBOLS



SIGN



TYPE II BARRICADE OR DRUM WITH LIGHT



TYPE III BARRICADE WITH FLASHERS



PORTABLE CHANGEABLE MESSAGE SIGN



ARROW BOARD



1



R11-2

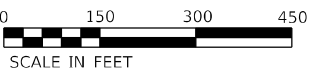
2



3

NOTE:
ALL TRAFFIC CONTROL SHOWN ON PLANS WILL BE
PAID FOR AS TRAFFIC CONTROL PROTECTION (SPECIAL).

COVER UP NO LEFT HAND TURN ARROWS.



USER NAME	= David.Doss
PLOT SCALE	= 100.0000' / in.
PLOT DATE	= 8/5/2025

DESIGNED	-
DRAWN	-
CHECKED	-
DATE	-

REVISED	-
REVISED	-
REVISED	-
REVISED	-


STATE OF ILLINOIS
DEPARTMENT OF TRANSPORTATION

US ROUTE 30
ROAD CLOSURE SIGN LOCATIONS


SCALE: SHEET OF SHEETS STA. TO STA.

F.A. RTE.	SECTION	COUNTY	TOTAL SHEETS	SHEET NO.
			17	9
CONTRACT NO.				
ILLINOIS FED. AID PROJECT				


MODEL - Default
FILE NAME: p:\iltest\awh\entlvy.com\p\VDOT\Documents\DOT 0 cas\District 2\ORD Projects\Operations\Bridge Section\Bridge Washing Contracts\2025\November Letting\04V07 Bridge Washing over Mississippi River (3)\CADD\DD2_64T36-shl-staging.dgn




4




6




8




9




5



7



10








11




12

M4-9 LEFT (FO)


SYMBOLS

-  SIGN
-  TYPE II BARRICADE OR DRUM WITH LIGHT
-  TYPE III BARRICADE WITH FLASHERS
-  PORTABLE CHANGEABLE MESSAGE SIGN
-  ARROW BOARD






1



R11-2

2



3

NOTE:
ALL TRAFFIC CONTROL SHOWN ON PLANS WILL BE PAID FOR AS TRAFFIC CONTROL PROTECTION (SPECIAL).

COVER UP NO LEFT HAND TURN ARROWS.



STATE OF ILLINOIS DEPARTMENT OF TRANSPORTATION				US ROUTE 30 ROAD CLOSURE SIGN LOCATIONS				F.A. RTE.	SECTION	COUNTY	TOTAL SHEETS	SHEET NO.
											17	9
								CONTRACT NO.				
								ILLINOIS FED. AID PROJECT				

USER NAME = David.Doss

DESIGNED -

DRAWN -

REVISD -

PLOT SCALE = 100.0000 ' / in.

CHECKED -

REVISD -

PLOT DATE = 8/5/2025

DATE -

REVISD -

MODEL: Default
FILE NAME: p:\w\let-ex-hentley.com\w\DOT\Documents\DOT 0 cas\District 2\ORD Projects\Operations\Bridge Section\Bridge Washing Contracts\2025\November Letting\4107 Bridge Washing over Mississippi River (3)\CADD\DD2_61136-shl-staging.dgn



1








2



R11-2

SYMBOLS

-  SIGN
-  TYPE II BARRICADE OR DRUM WITH LIGHT
-  TYPE III BARRICADE WITH FLASHERS
-  PORTABLE CHANGEABLE MESSAGE SIGN
-  ARROW BOARD

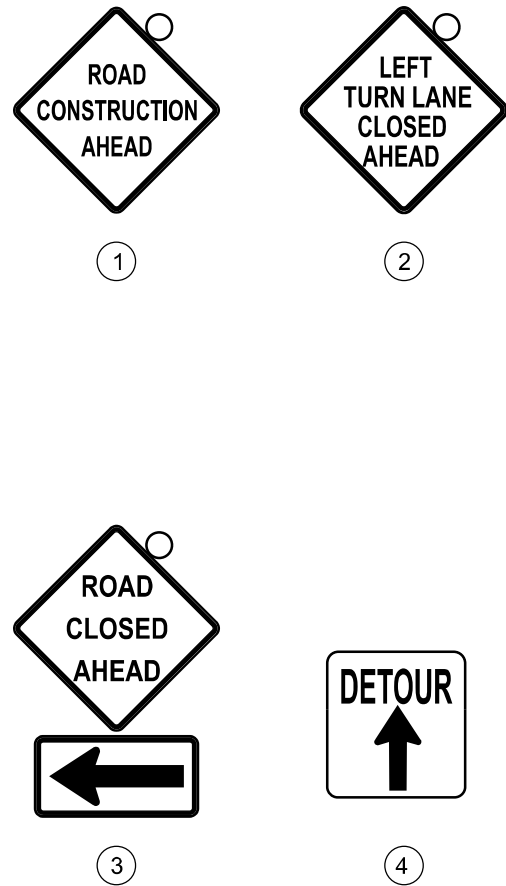
NOTE:
ALL TRAFFIC CONTROL SHOWN ON PLANS WILL BE
PAID FOR AS TRAFFIC CONTROL PROTECTION (SPECIAL).

COVER UP NO LEFT HAND TURN ARROWS FOR 3rd STREET.



	USER NAME = David.Doss	DESIGNED -	REVISED -	STATE OF ILLINOIS DEPARTMENT OF TRANSPORTATION	US ROUTE 30 AT 4th STREET ROAD CLOSURE SIGN LOCATIONS				F.A. RTE.	SECTION	COUNTY	TOTAL SHEETS	SHEET NO.
	PLOT SCALE = 100.0000 ' / in.	DRAWN -	REVISED -									17	10
	PLOT DATE = 8/5/2025	CHECKED -	REVISED -		SCALE: SHEET OF SHEETS STA. TO STA.				CONTRACT NO.				
		DATE -	REVISED -						ILLINOIS FED. AID PROJECT				

MODEL: Default
FILE NAME: p:\w\let-ex-hentley.com\w\DOT\Documents\DOT 0 cas\District 2\ORD Projects\Operations\Bridge Section\Bridge Washing Contracts\2025\November Letting\04V07 Bridge Washing over Mississippi River (3)\CADD\DD2_64136-shl-staging.dgn

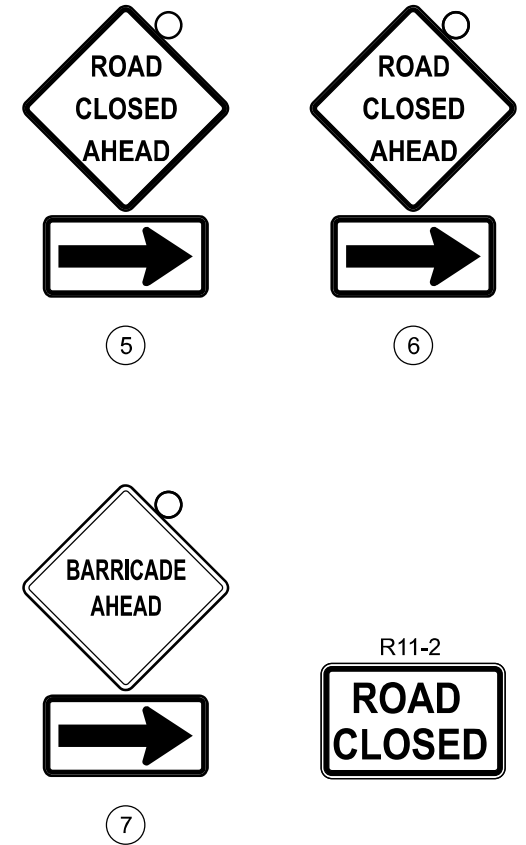


SYMBOLS

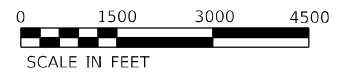
- SIGN
- TYPE II BARRICADE OR DRUM WITH LIGHT
- TYPE III BARRICADE WITH FLASHERS
- PORTABLE CHANGEABLE MESSAGE SIGN
- ARROW BOARD



* ROAD SIGNS 500' APART



NOTE:
ALL TRAFFIC CONTROL SHOWN ON PLANS WILL BE
PAID FOR AS TRAFFIC CONTROL PROTECTION (SPECIAL).








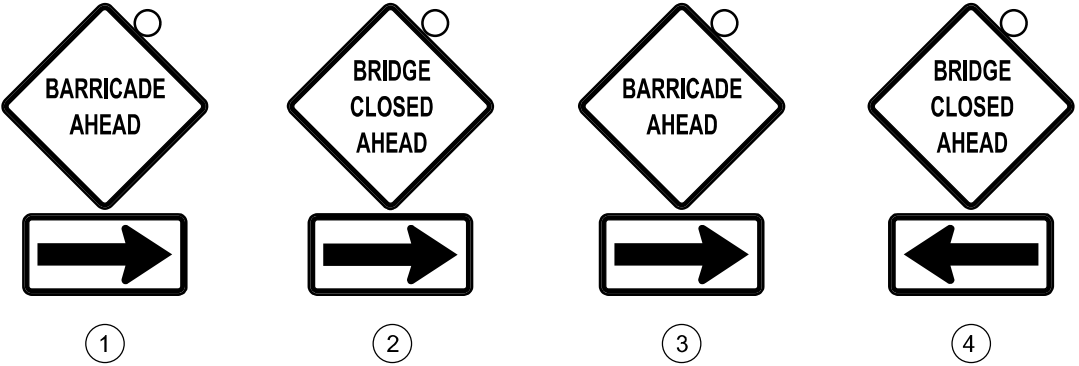
	USER NAME = David.Doss	DESIGNED -	REVISED -	STATE OF ILLINOIS DEPARTMENT OF TRANSPORTATION	US ROUTE 30 ROAD CLOSURE SIGN LOCATIONS				F.A. RTE.	SECTION	COUNTY	TOTAL SHEETS	SHEET NO.
	PLOT SCALE = 100.0000 ' / in.	DRAWN -	REVISED -									17	11
	PLOT DATE = 8/5/2025	CHECKED -	REVISED -		CONTRACT NO.								
		DATE -	REVISED -		SCALE:	SHEET	OF	SHEETS	STA.	TO STA.	ILLINOIS FED. AID PROJECT		

MODEL: Default
FILE: \\net-cw-bentley.com\p\w\DOT\Documents\DOT 0 cas\District 2\ORD Projects\Operations\Bridges Section\Bridges Washing over Mississippi River (3)\CADD\DD2_61736-shl-staging.dgn

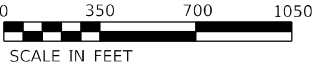


SYMBOLS

-  SIGN
-  TYPE II BARRICADE OR DRUM WITH LIGHT
-  TYPE III BARRICADE WITH FLASHERS
-  PORTABLE CHANGEABLE MESSAGE SIGN
-  ARROW BOARD



NOTE:
ALL TRAFFIC CONTROL SHOWN ON PLANS WILL BE
PAID FOR AS TRAFFIC CONTROL PROTECTION (SPECIAL).



	USER NAME = David.Doss	DESIGNED -	REVISED -	STATE OF ILLINOIS DEPARTMENT OF TRANSPORTATION	US ROUTE 30 ROAD CLOSURE SIGN LOCATIONS				F.A. RTE.	SECTION	COUNTY	TOTAL SHEETS	SHEET NO.
	PLOT SCALE = 100.0000 ' / in.	DRAWN -	REVISED -									17	12
	PLOT DATE = 8/5/2025	CHECKED -	REVISED -		SCALE: SHEET OF SHEETS STA. TO STA.				CONTRACT NO.				
		DATE -	REVISED -						ILLINOIS FED. AID PROJECT				

MODEL: Default
FILE NAME: p:\w\let-caw-bentley.com\w\DOT\Documents\DOT 0 cas\District 2\ORD Projects\Operations\Bridge Section\Bridge Washing over Mississippi River (3)\CADD\DS_64136-ht-staging.dgn



①



M4-9 RIGHT (FO)

②



M4-9 LEFT (FO)

③

SYMBOLS



SIGN



TYPE II BARRICADE OR DRUM WITH LIGHT



TYPE III BARRICADE WITH FLASHERS



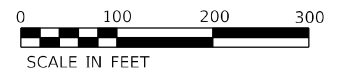
PORTABLE CHANGEABLE MESSAGE SIGN



ARROW BOARD




NOTE:
ALL TRAFFIC CONTROL SHOWN ON PLANS WILL BE
PAID FOR AS TRAFFIC CONTROL PROTECTION (SPECIAL).








	USER NAME = David.Doss	DESIGNED -	REVISED -	STATE OF ILLINOIS DEPARTMENT OF TRANSPORTATION	IL ROUTE 136 & IL ROUTE 84 ROAD CLOSURE SIGN LOCATIONS		F.A. RTE.	SECTION	COUNTY	TOTAL SHEETS	SHEET NO.
		DRAWN -	REVISED -							17	13
	PLOT SCALE = 100.0000' / in.	CHECKED -	REVISED -				CONTRACT NO.				
	PLOT DATE = 8/5/2025	DATE -	REVISED -				ILLINOIS FED. AID PROJECT				
SCALE:		SHEET	OF	SHEETS	STA.	TO STA.					

MODEL: Default
FILE NAME: p:\il\let-ex-hentley.com\p\VDOT\Documents\DOT 0 cas\District 2\ORD Projects\Operations\Bridge Section\Bridge Washing over Mississippi River (3)\CADD\DD2_61736-ht-staging.dgn



SYMBOLS

-  SIGN
-  TYPE II BARRICADE OR DRUM WITH LIGHT
-  TYPE III BARRICADE WITH FLASHERS
-  PORTABLE CHANGEABLE MESSAGE SIGN
-  ARROW BOARD



3



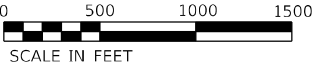
M4-9 RIGHT (FO)

2



1

NOTE:
ALL TRAFFIC CONTROL SHOWN ON PLANS WILL BE
PAID FOR AS TRAFFIC CONTROL PROTECTION (SPECIAL).








	USER NAME = David.Doss	DESIGNED -	REVISED -	STATE OF ILLINOIS DEPARTMENT OF TRANSPORTATION	US ROUTE 30 & IL ROUTE 136 ROAD CLOSURE SIGN LOCATIONS				F.A. RTE.	SECTION	COUNTY	TOTAL SHEETS	SHEET NO.
	PLOT SCALE = 100.0000 ' / in.	DRAWN -	REVISED -									17	14
	PLOT DATE = 8/5/2025	CHECKED -	REVISED -		CONTRACT NO.								
		DATE -	REVISED -		SCALE:	SHEET	OF	SHEETS	STA.	TO STA.	ILLINOIS FED. AID PROJECT		

MODEL: Default
FILE NAME: p:\w\let-ex-hentley.com\w\DOT\Documents\DOT 0 cas\District 2\ORD Projects\Operations\Bridge Section\Bridge Washing Contracts\2025\November Letting\64V07 Bridge Washing over Mississippi River (3)\CADD\DD2_64136-shl-stg1.mxd.dgn



SYMBOLS

-  SIGN
-  TYPE II BARRICADE OR DRUM WITH LIGHT
-  TYPE III BARRICADE WITH FLASHERS
-  PORTABLE CHANGEABLE MESSAGE SIGN
-  ARROW BOARD

NOTE:
ALL TRAFFIC CONTROL SHOWN ON PLANS WILL BE
PAID FOR AS TRAFFIC CONTROL PROTECTION (SPECIAL).



M4-9 LEFT (FO)

1



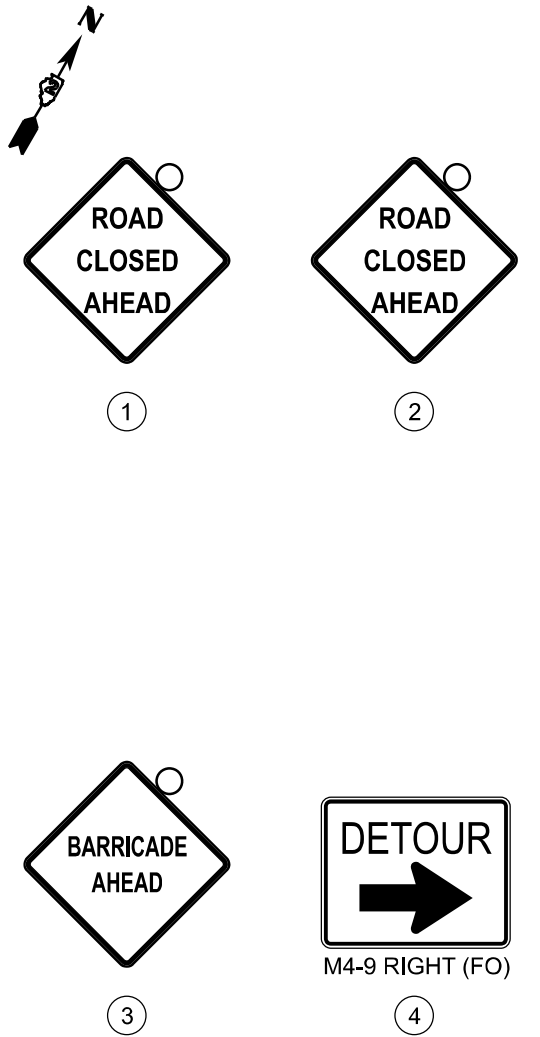
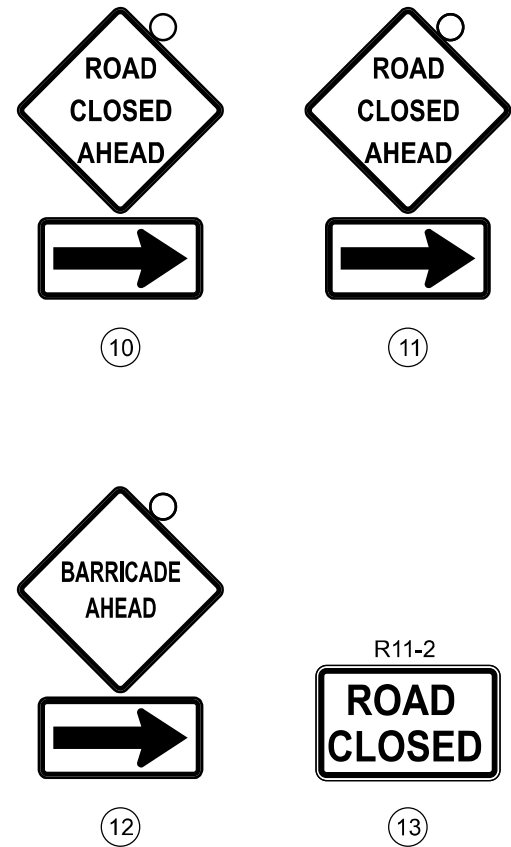
M4-9 RIGHT (FO)

2



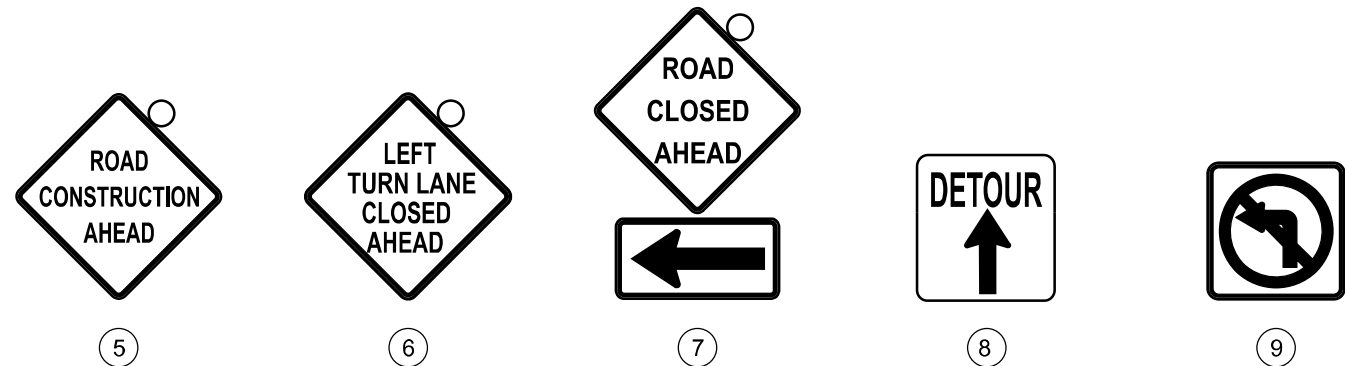
	USER NAME = David.Doss	DESIGNED -	REVISED -	STATE OF ILLINOIS DEPARTMENT OF TRANSPORTATION	IL ROUTE 136 & N 2nd STREET ROAD CLOSURE SIGN LOCATIONS				F.A. RTE.	SECTION	COUNTY	TOTAL SHEETS	SHEET NO.
	PLOT SCALE = 100.0000 ' / in.	DRAWN -	REVISED -									17	15
	PLOT DATE = 8/5/2025	CHECKED -	REVISED -		SCALE: SHEET OF SHEETS STA. TO STA.				CONTRACT NO.				
		DATE -	REVISED -						ILLINOIS FED. AID PROJECT				

MODEL: Detail
FILE NAME: p:\ilnet-exchange\dot\Documents\DOT 0 cas\District 2\ORD Projects\Operations\Bridge Section\Bridge Washing Contracts\2025\November Letting\4407 Bridge Washing over Mississippi River (3)\CADD\DS_64136-ht-staging.dgn



SYMBOLS

- SIGN
- TYPE II BARRICADE OR DRUM WITH LIGHT
- TYPE III BARRICADE WITH FLASHERS
- PORTABLE CHANGEABLE MESSAGE SIGN
- ARROW BOARD

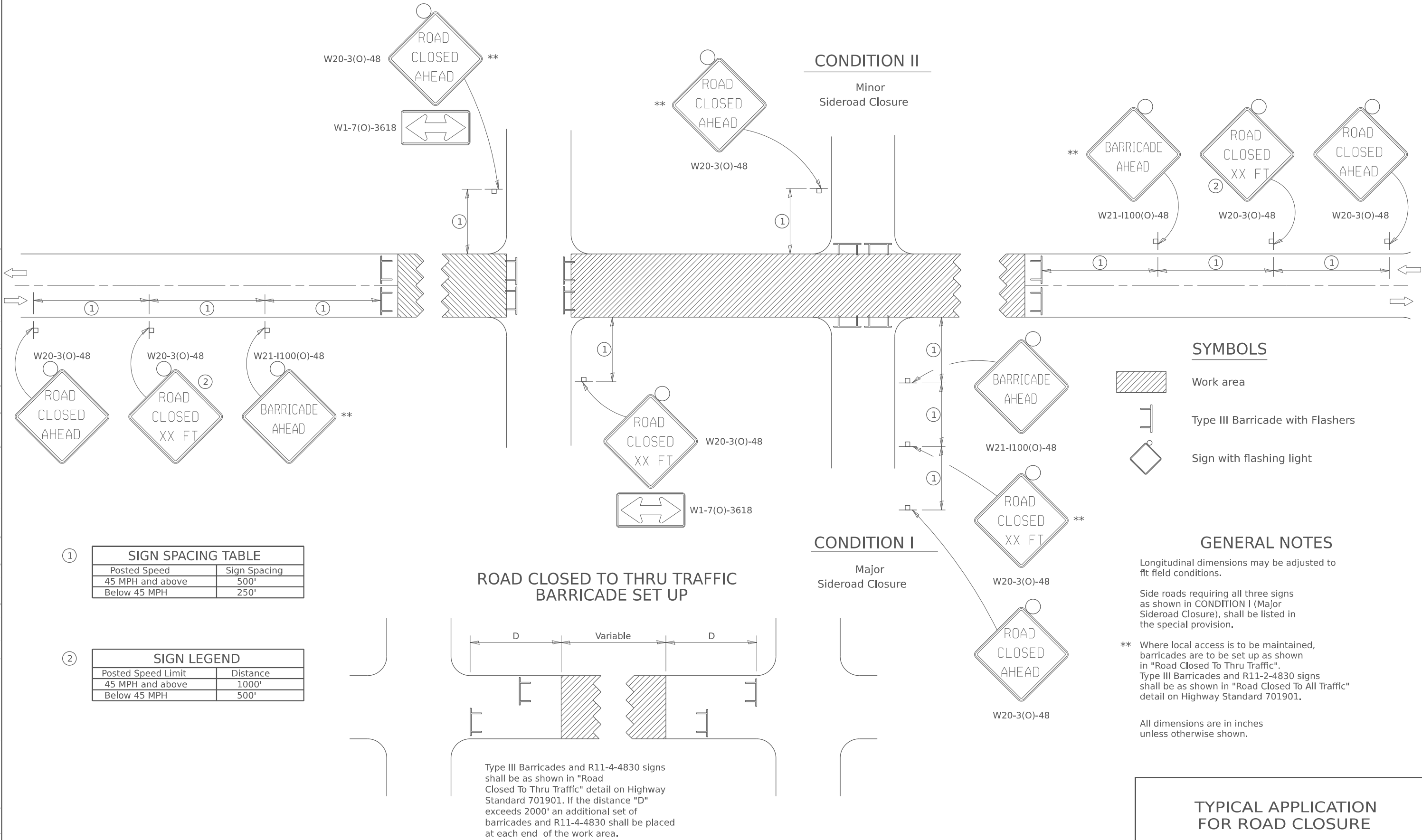


NOTE:
ALL TRAFFIC CONTROL SHOWN ON PLANS WILL BE
PAID FOR AS TRAFFIC CONTROL PROTECTION (SPECIAL).



	USER NAME = David.Doss	DESIGNED -	REVISED -	STATE OF ILLINOIS DEPARTMENT OF TRANSPORTATION	US ROUTE 30 & IL 84 ROAD CLOSURE SIGN LOCATIONS				F.A. RTE.	SECTION	COUNTY	TOTAL SHEETS	SHEET NO.
	PLOT SCALE = 100.0000' / in.	DRAWN -	REVISED -									17	16
	PLOT DATE = 8/5/2025	CHECKED -	REVISED -		SCALE: SHEET OF SHEETS STA. TO STA.				CONTRACT NO.				
		DATE -	REVISED -						ILLINOIS FED. AID PROJECT				

TRAFFIC CONTROL FOR ROAD CLOSURE



MODEL: Default
FILE: \\dot-aw.bentley.com\\P\\V\\DOT\\Documents\\DOT 0 cas\\District 2\\ORR Projects\\Operations\\Bridge Section\\Bridge Letting\\64V07 Bridge Washing over Mississippi River (3)\\CAD\\64V07-48p-cover.dgn

USER NAME	= David.Doss	DESIGNED	-	REVISED	-	8-03-17
		DRAWN	-	REVISED	-	1-05-16
PLOT SCALE	= \$SCALE\$	CHECKED	-	REVISED	-	8-27-13
PLOT DATE	= 8/5/2025	DATE	-	REVISED	-	10-17-11

STATE OF ILLINOIS
DEPARTMENT OF TRANSPORTATION

DISTRICT STANDARD
TRAFFIC CONTROL FOR ROAD CLOSURE 40.1

SCALE: SHEET OF SHEETS STA. TO STA.

F.A. RTE.	SECTION	COUNTY	TOTAL SHEETS	SHEET NO.
VAR.	D2 BC 2026-03	VARIOUS	17	17
CONTRACT NO. 64V07				
ILLINOIS FED. AID PROJECT				