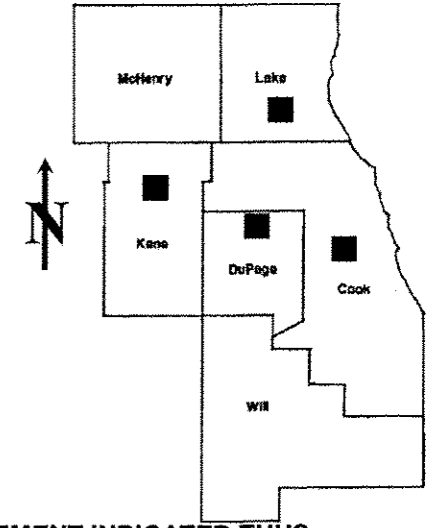


ROUTE	SECTION	COUNTY	TOTAL SHEETS	SHEET NUMBER
VARIOUS	D1 OVH SIN STR REPL 14-30	VARIOUS	53	1

STATE OF ILLINOIS
DEPARTMENT OF TRANSPORTATION
DIVISION OF HIGHWAYS
DISTRICT ONE
PROPOSED HIGHWAY PLANS

D-1
CONTRACT NO. 46291

D-60-030-14



FOR INDEX OF SHEETS, SEE SHEET NO. 2


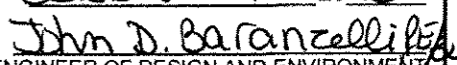
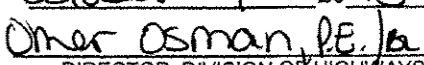
VARIOUS ROUTES
 SECTION: D1 OVH SIN STR REPL 14-30
 VARIOUS LOCATIONS IN DISTRICT ONE
 DIST-1 OVERHEAD SIGN STRUCTURE REPLACEMENT
 VARIOUS COUNTIES

LOCATION OF IMPROVEMENT INDICATED THUS:

IMPROVEMENT LOCATED WITH THE VILLAGES OF
 BENSENVILLE, FOX LAKE, DEERFIELD, SUGAR
 GROVE, OAKBROOK, WILLOW SPRINGS AND THE
 CITY OF CHICAGO, ELGIN AND WAUKEGAN

C-60-030-14

FOR LOCATION MAPS
 SEE SHEETS 6, 7 AND 8

STATE OF ILLINOIS
DEPARTMENT OF TRANSPORTATION
DIVISION OF HIGHWAYS
 SUBMITTED: Aug 2 2013

 ACTING ENGINEER OF OPERATIONS
October 4 2013

 acting ENGINEER OF DESIGN AND ENVIRONMENT
October 4 2013

 DIRECTOR, DIVISION OF HIGHWAYS

PRINTED BY THE AUTHORITY
OF THE STATE OF ILLINOIS

J.U.L.I.E.: JOINT UTILITY LOCATION
INFORMATION FOR EXCAVATION
 (800) 892-0123 OR 811
 (312) 744-7000 IN CHICAGO

CONTRACT NO. 46291

DISTRICT ONE - DESIGN - PLAN PREPARATION ENGINEER:
 KEN ENG / (847) 705-4247