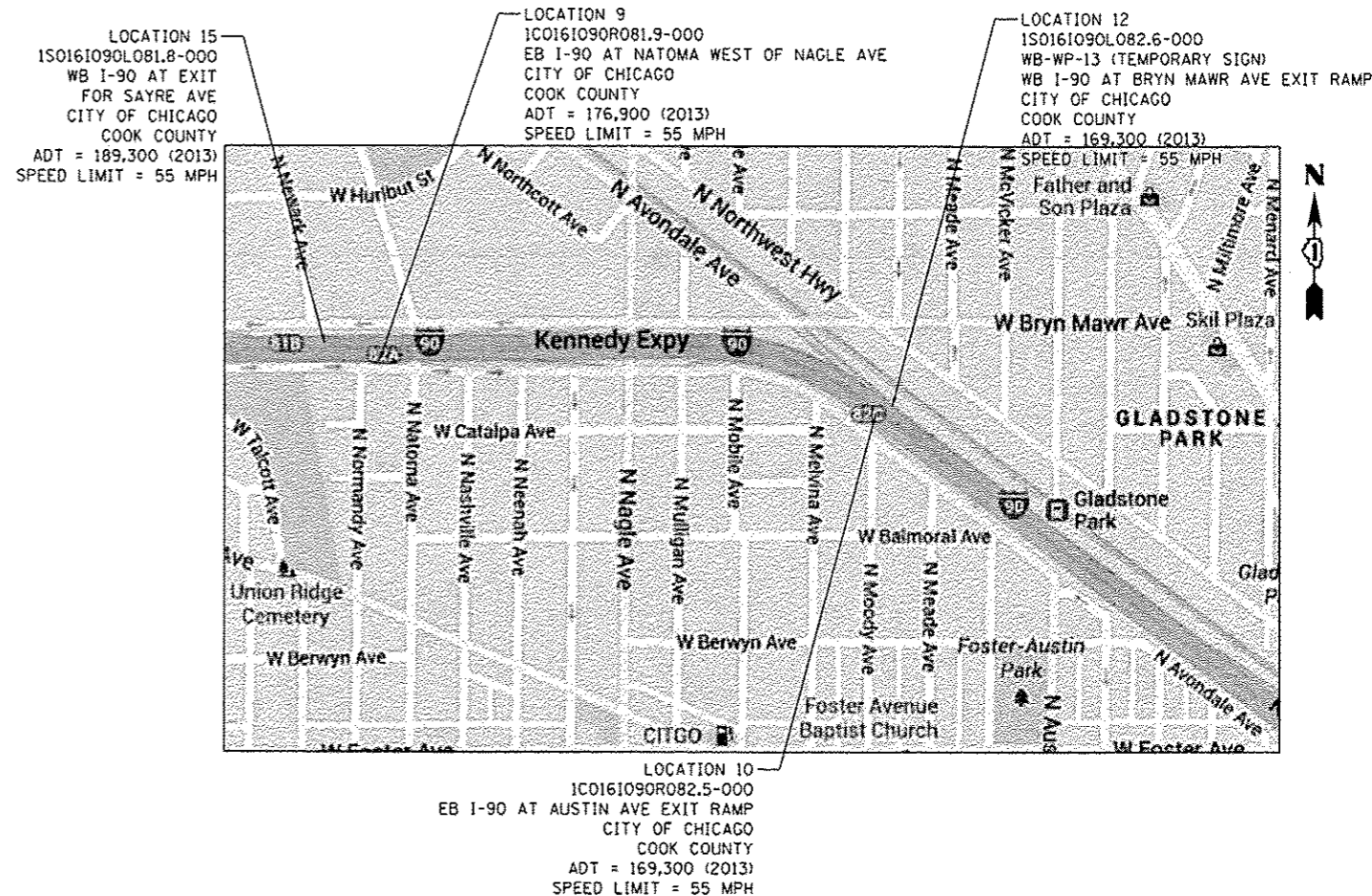


LOCATION 8
 IC0225038R000.0-001
 SB-TR-11
 YORK RD SB AT IL 38 EB EXIT
 VILLAGE OF OAKBROOK
 DUPAGE COUNTY
 ADT = 14,300 (2013)
 SPEED LIMIT = 45 MPH

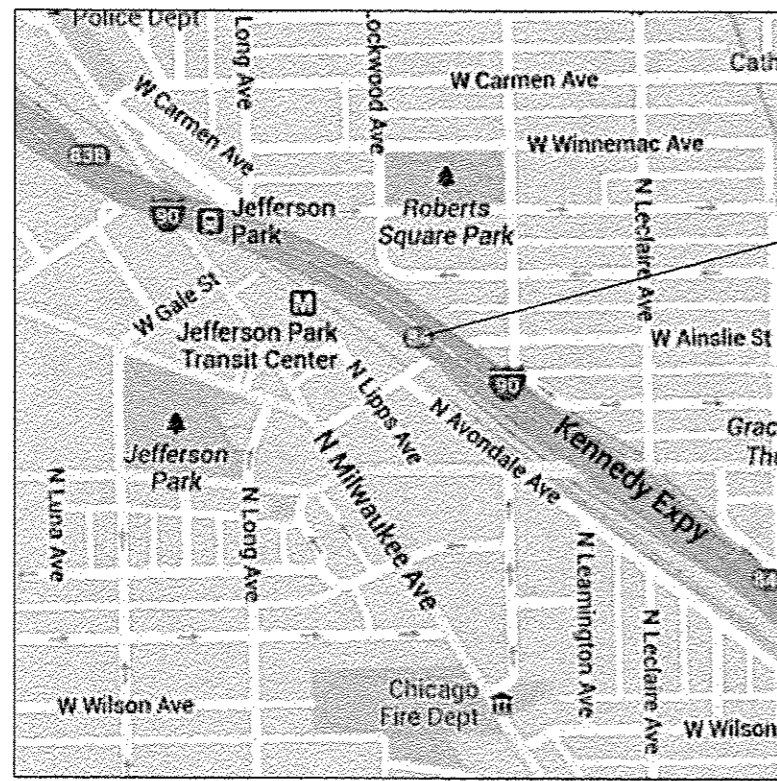


LOCATION 15
 IS0161090L081.8-000
 WB I-90 AT EXIT
 FOR SAYRE AVE
 CITY OF CHICAGO
 COOK COUNTY
 ADT = 189,300 (2013)
 SPEED LIMIT = 55 MPH

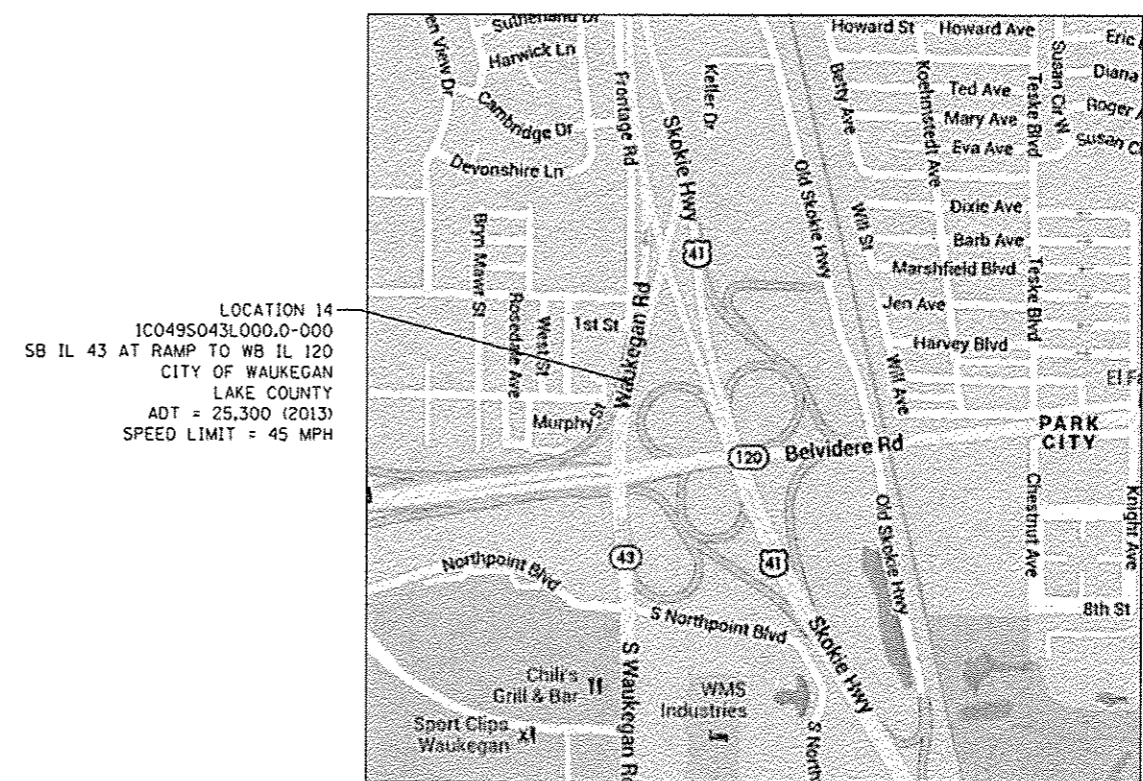
LOCATION 9
 IC0161090R081.9-000
 EB I-90 AT NATOMA WEST OF NAGLE AVE
 CITY OF CHICAGO
 COOK COUNTY
 ADT = 176,900 (2013)
 SPEED LIMIT = 55 MPH

LOCATION 12
 IS0161090L082.6-000
 WB-WP-13 (TEMPORARY SIGN)
 WB I-90 AT BRYN MAWR AVE EXIT RAMP
 CITY OF CHICAGO
 COOK COUNTY
 ADT = 169,300 (2013)
 SPEED LIMIT = 55 MPH

LOCATION 10
 IC0161090R082.5-000
 EB I-90 AT AUSTIN AVE EXIT RAMP
 CITY OF CHICAGO
 COOK COUNTY
 ADT = 169,300 (2013)
 SPEED LIMIT = 55 MPH



LOCATION 11
 IC0161090R083.9-000
 EB I-90 @ LAWRENCE AVE
 CITY OF CHICAGO
 COOK COUNTY
 ADT = 141,200 (2013)
 SPEED LIMIT = 55 MPH



LOCATION 14
 IC0495043L000.0-000
 SB IL 43 AT RAMP TO WB IL 120
 CITY OF WAUKEGAN
 LAKE COUNTY
 ADT = 25,300 (2013)
 SPEED LIMIT = 45 MPH

8/1/2013 5:01:29 PM

GR2EF 8501 W. Higgins Road Suite 200
 Chicago, Illinois 60631
 (773) 399-0112

USER NAME = 1485	DESIGNED - EF	REVISED -
PLOT SCALE = 2.0000" = 1'	DRAWN - EF	REVISED -
PLOT DATE = 8/1/2013	CHECKED - RS	REVISED -
	DATE - 08/01/2013	REVISED -

STATE OF ILLINOIS
 DEPARTMENT OF TRANSPORTATION

OVERHEAD SIGN STRUCTURE REPAIR & REPLACEMENT
 LOCATION MAP LOCATIONS 8-12 & 14-15

SCALE: SHEET 2 OF 3 SHEETS STA. TO STA.

F.A. RTE.	SECTION	COUNTY	TOTAL SHEETS	SHEET NO.
VAR. 01 OVD SIN STR REPL14-30		VARIOUS	53	7
CONTRACT NO. 46291			ILLINOIS FED. AID PROJECT	