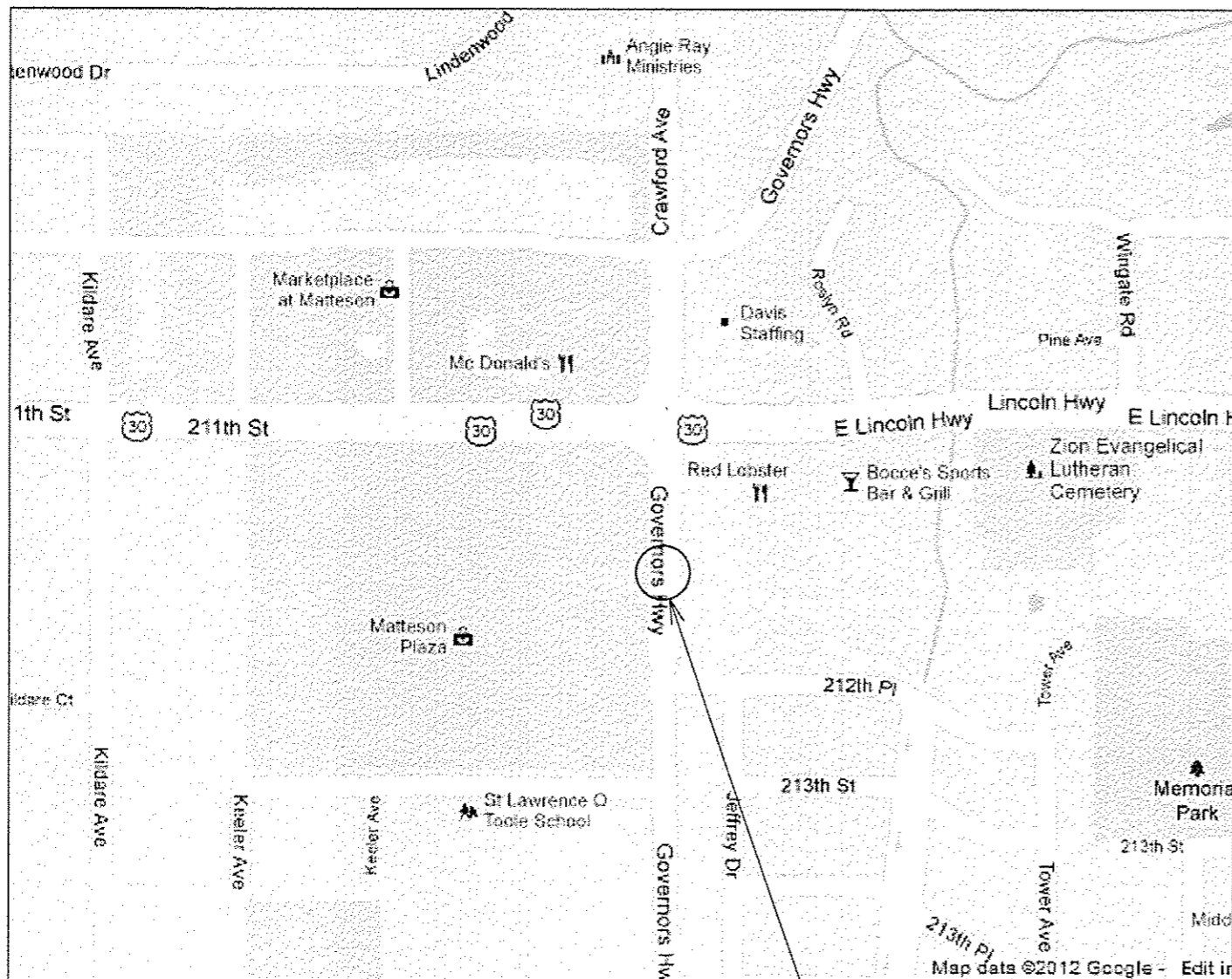


TRAFFIC DATA  
 EXISTING ADT = 18,600  
 SPEED LIMIT = 45 MPH

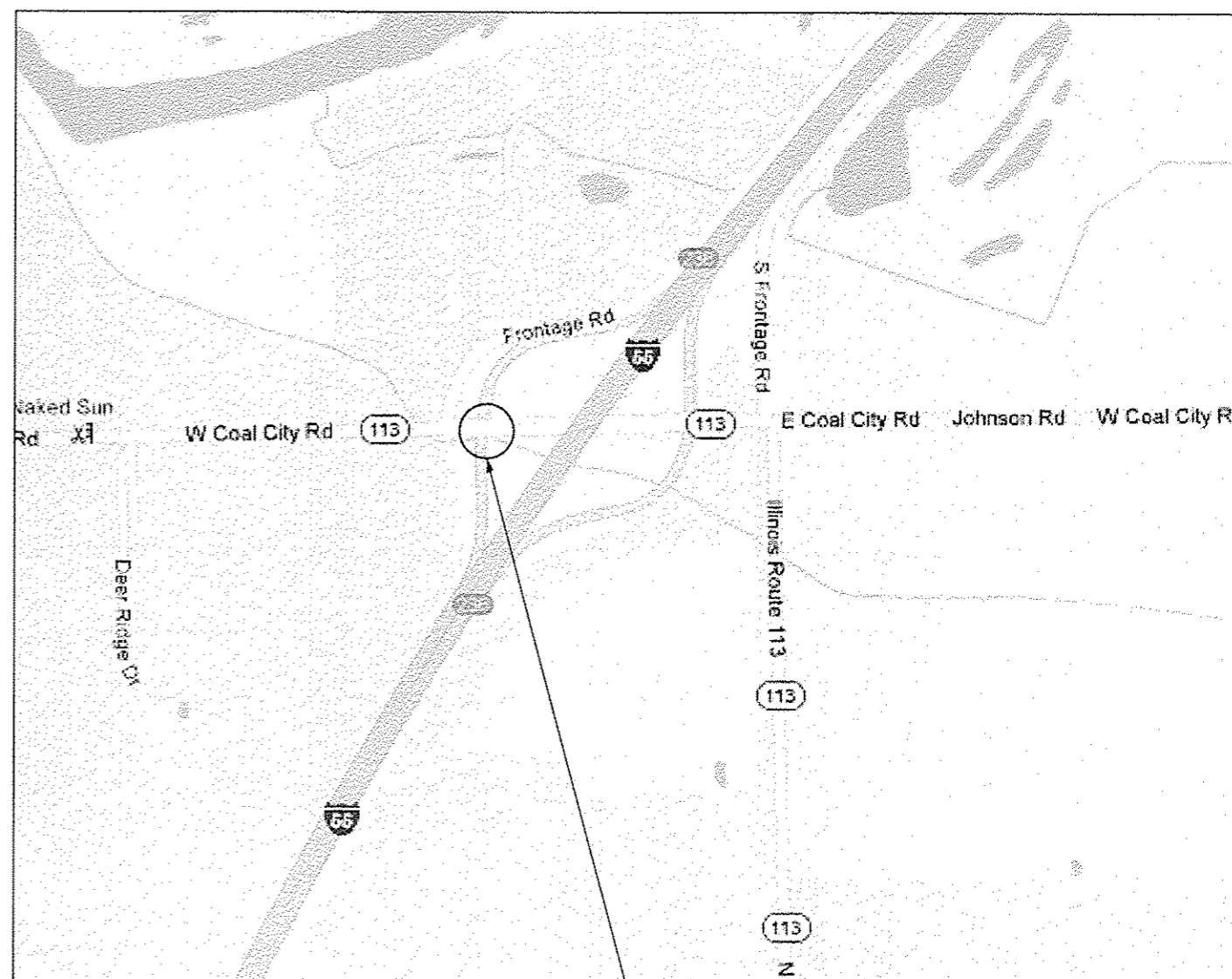
R. 13 E.



**LOCATION 3**  
 GOVERNOR'S HIGHWAY  
 OVER BUTTERFIELD CREEK  
 0.05 MILES SOUTH OF US 30  
 SN 016-2505  
 VILLAGE OF MATTESON  
 IN RICH TOWNSHIP


TRAFFIC DATA  
 EXISTING ADT = 200  
 SPEED LIMIT = 45 MPH

R. 9 E.



**LOCATION 4**  
 I-55 SOUTH BOUND RAMP FROM IL 113  
 OVER CLAY POOL CREEK  
 JUST SOUTH OF IL 113  
 SN 099-0241  
 CITY OF BRAIDWOOD  
 IN REED TOWNSHIP

FILES 3/12/2013 8:24:05 AM



USER NAME = 1485	DESIGNED -	REVISED -
PLOT SCALE = 48,0000 "/>		

STATE OF ILLINOIS  
 DEPARTMENT OF TRANSPORTATION

COOK & WILL COUNTY RIP RAP IMPROVEMENTS  
 LOCATION MAP

SCALE: 1"=20' SHEET 2 OF 4 SHEETS STA. TO STA.

F.A. RTE.	SECTION	COUNTY	TOTAL SHEETS	SHEET NO.
*	2012-007 I	COOK/WILL	38	5
* VARIOUS ROUTES			CONTRACT NO. 60T53	

ILLINOIS FED. AID PROJECT