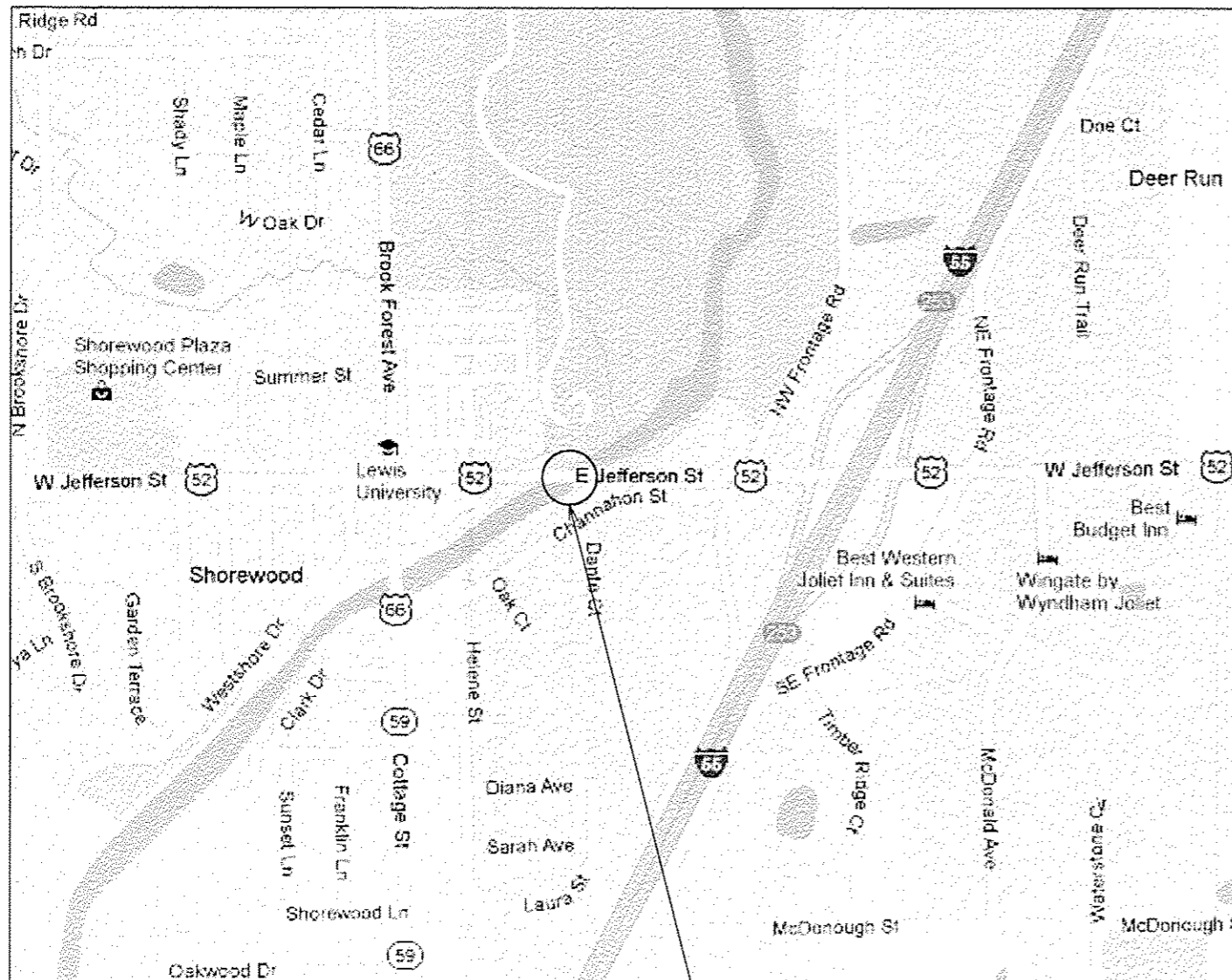


TRAFFIC DATA  
 EXISTING ADT = 27,500  
 SPEED LIMIT = 40 MPH

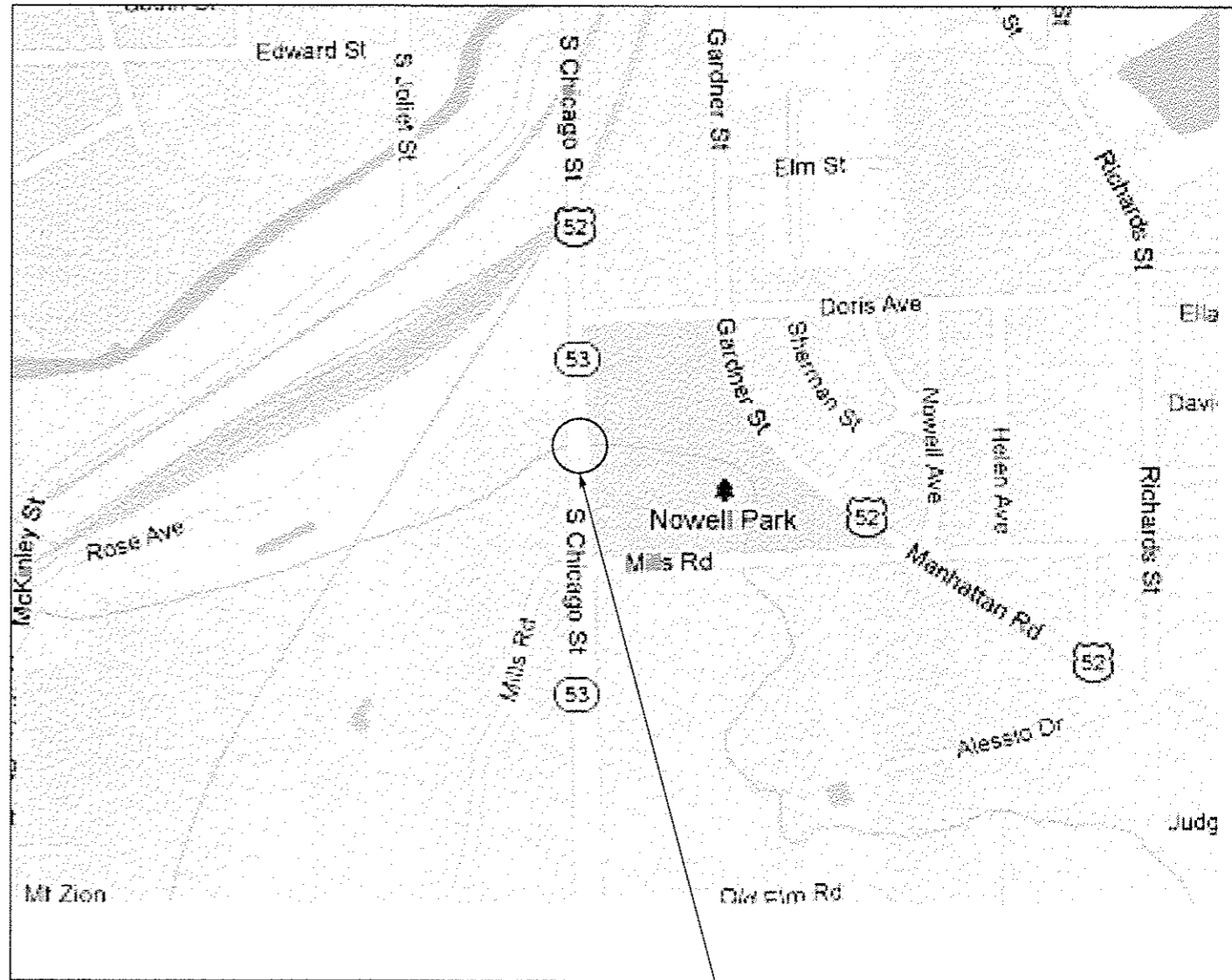
R. 9 E.



**LOCATION 5**  
 US 52  
 OVER DUPAGE RIVER  
 0.2 MILES EAST OF IL 59  
 SN 099-0276  
 VILLAGE OF SHOREWOOD  
 IN TROY TOWNSHIP

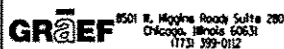
TRAFFIC DATA  
 EXISTING ADT = 15,000  
 SPEED LIMIT = 40 MPH

R. 10 E.



**LOCATION 6**  
 IL 53  
 OVER SUGAR CREEK  
 0.5 MILES SOUTH OF I-80  
 SN 099-0295  
 CITY OF JOLIET  
 IN DUPAGE TOWNSHIP

3/12/2013 10:42:11 AM



USER NAME = 1485	DESIGNED -	REVISED -
PLOT SCALE = 48,000' / 1"	DRAWN -	REVISED -
PLOT DATE = 3/12/2013	CHECKED -	REVISED -
	DATE = 03/20/2013	REVISED -

STATE OF ILLINOIS  
 DEPARTMENT OF TRANSPORTATION

COOK & WILL COUNTY RIP RAP IMPROVEMENTS  
 LOCATION MAP

SCALE: 1"=20' SHEET 3 OF 4 SHEETS STA. TO STA.

F.A. RTE.	SECTION	COUNTY	TOTAL SHEETS	SHEET NO.
• VARIOUS ROUTES	2012-007 I	COOK/WILL	38	6
ILLINOIS FED. AID PROJECT			CONTRACT NO. 60T53	