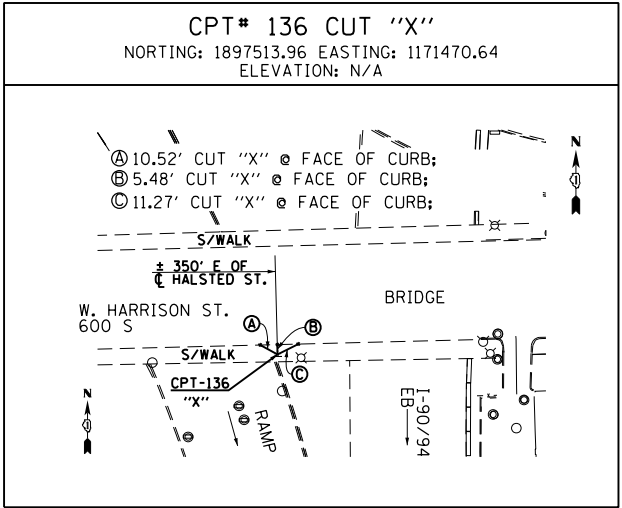
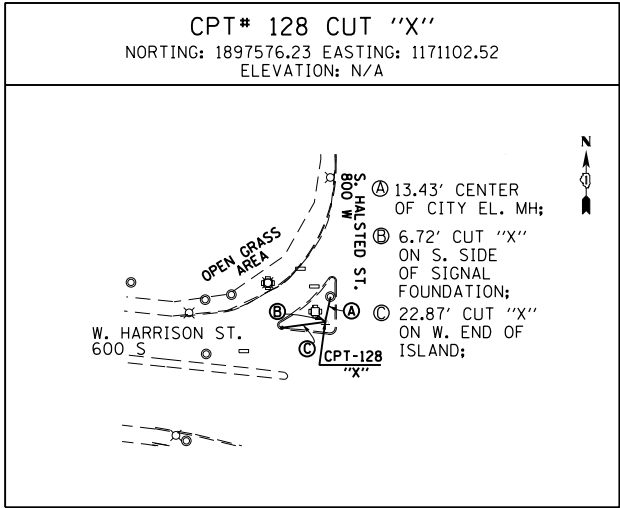
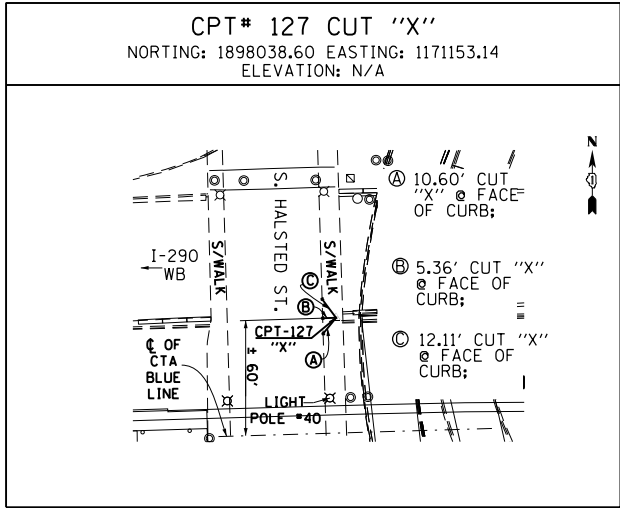
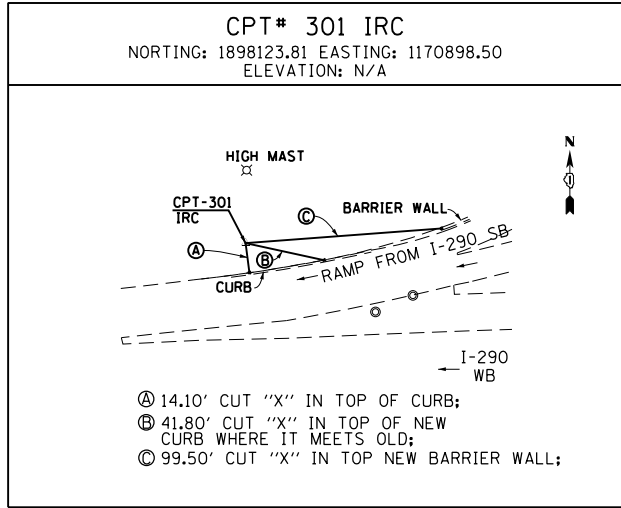


FILE PATH = p:\388035\p\m\escomon\me\local\p\AECD\00\Documents\01_Americas\Transportation\60269938_Circle\Phase_1\000_CAD\006_Roadway_Sheets\60W26-sht-ATB-06



DI60W26-sht-ATB-06
USER NAME = pimsarno
PLOT SCALE = 50.0000' / in.
PLOT DATE = 8/18/2013

DESIGNED - PHP	REVISED -
DRAWN - PHP	REVISED -
CHECKED - DBM	REVISED -
DATE - 8/20/13	REVISED -

**STATE OF ILLINOIS
 DEPARTMENT OF TRANSPORTATION**

ALIGNMENT, TIES AND BENCHMARKS

SCALE: N.T.S. SHEET 6 OF 6 SHEETS STA. TO STA.

F.A.I. RTE.	SECTION	COUNTY	TOTAL SHEETS	SHEET NO.
90/94/290	2013-008R	COOK	559	49
CONTRACT NO. 60W26				
ILLINOIS FED. AID PROJECT				