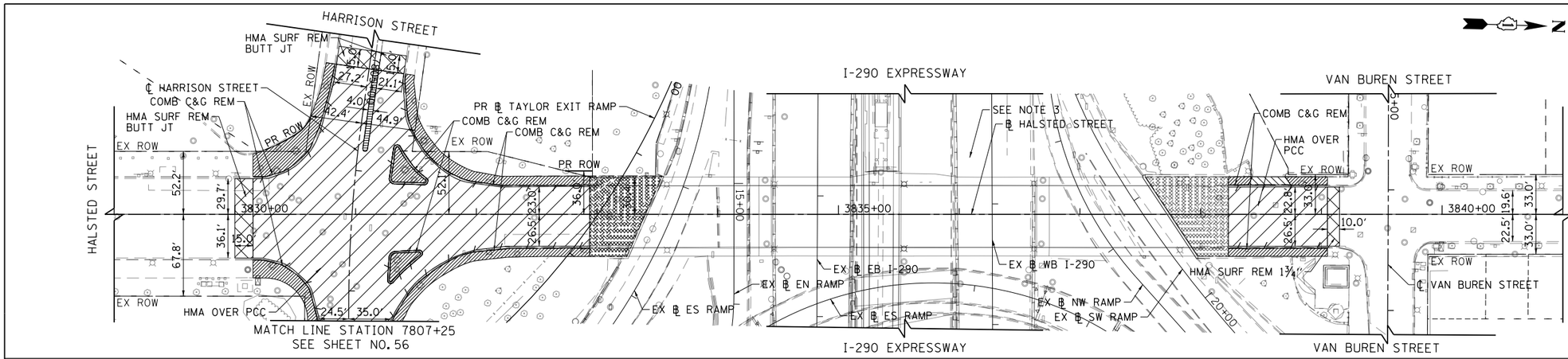

PAVEMENT REMOVAL LEGEND

- PAVEMENT REMOVAL
- DRIVEWAY PAVEMENT REMOVAL
- SIDEWALK REMOVAL
- HMA SURFACE REMOVAL
- APPROACH SLAB REMOVAL
- MEDIAN REMOVAL
- PAVED SHOULDER REMOVAL
- LINEAR REMOVAL
- X TREE REMOVAL
- P TREE TRUNK PROTECTION, TREE ROOT PRUNING, TREE PRUNING
- S SAPLING REMOVAL (NOT MEASURED FOR PAYMENT)

EXISTING

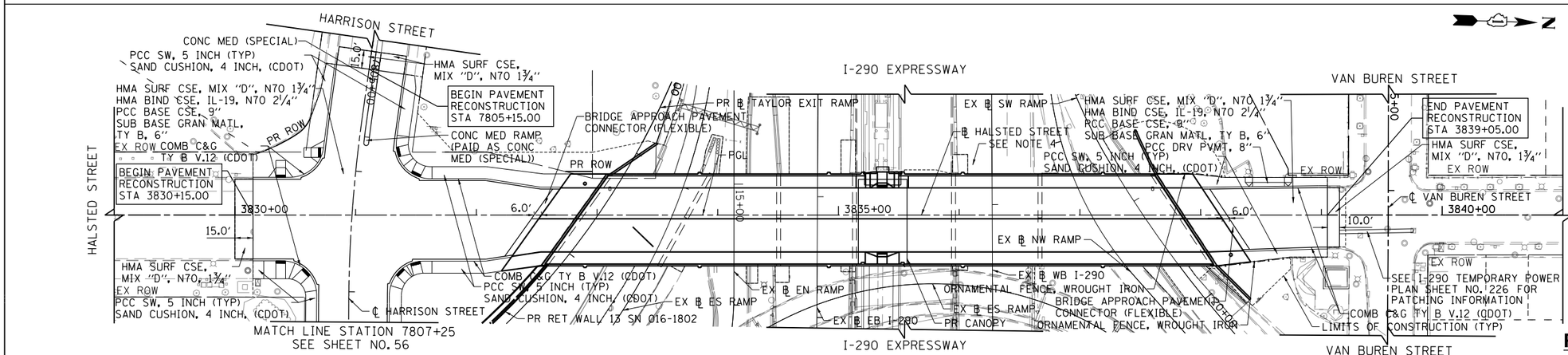

NOTES:

1. SEE CURB RAMP DETAIL FOR ADA RAMP INFORMATION, SHEET NO. 164 TO 166.
2. SEE ROADWAY AND GRADING PLAN DETAIL SHEETS FOR GEOMETRIC INFORMATION, SHEET NO. 161 TO 163.
3. SEE I-290 REMOVAL PLAN SHEET NO. 51 TO 52 FOR ADDITIONAL INFORMATION.
4. SEE I-290 ROADWAY PLAN SHEET NO. 53 TO 55 FOR ADDITIONAL INFORMATION.
5. SEE ALIGNMENT AND TIES SHEET NO. 44 TO 49 FOR CURVE DATA.
6. SEE I-290 REMOVAL PLAN SHEET NO. 51 TO 52 FOR TREE REMOVALS.

0 50 100
SCALE: 1"=50'

PROPOSED

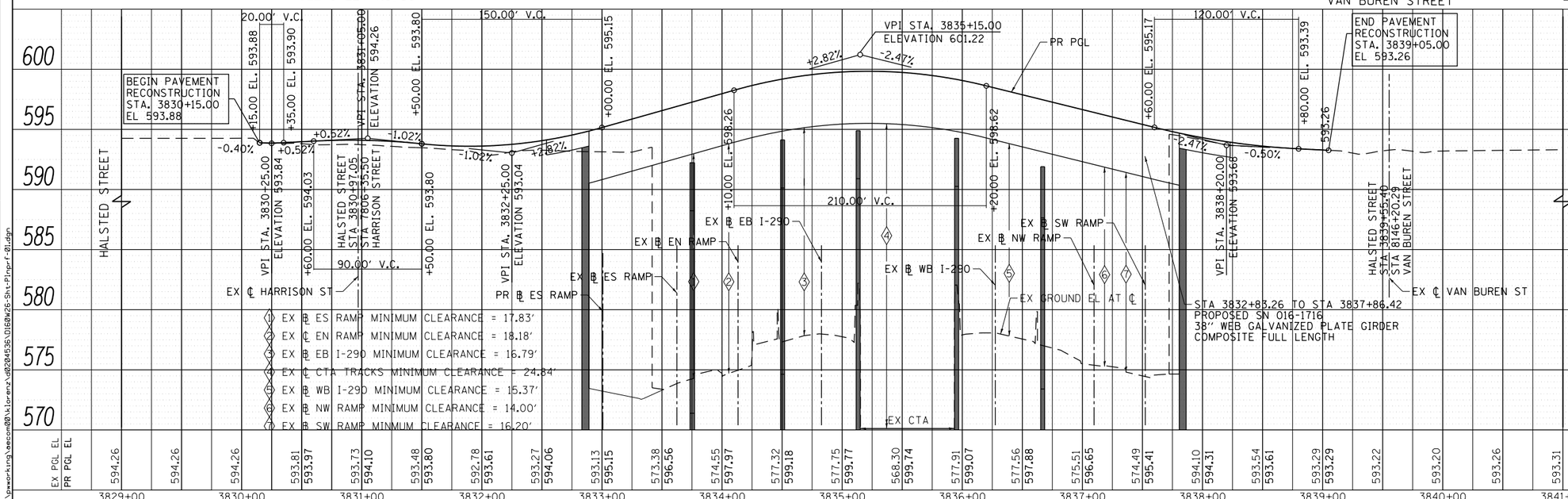

D160W26-Sht-Plnprf-01.dgn	DESIGNED - JTR	REVISED -	
USER NAME = kalorenz	DRAWN - BAW	REVISED -	
PLOT SCALE = 50.0000 ' / in.	CHECKED - JLV	REVISED -	
PLOT DATE = 9/12/2013	DATE - 9/15/13	REVISED -	

Tran Systems

STATE OF ILLINOIS
DEPARTMENT OF TRANSPORTATION

ROADWAY PLAN AND PROFILE
HALSTED STREET

SCALE: 1"=50' | SHEET 1 OF 9 SHEETS | STA. 3829+00 TO STA. 3841+00

F.A.I. RTE.	SECTION	COUNTY	TOTAL SHEETS	SHEET NO.
90/94/290	2013-008R	COOK	559	50
		CONTRACT NO. 60W26		
		ILLINOIS FED. AID PROJECT		

PLAN: SURVEYED | PLOTTED | ALIGNMENT CHECKED | RT. OF WAY CHECKED | CADD FILE NAME | NOTE BOOK NO. ____ | BY | DATE

PROFILE: SURVEYED | PLOTTED | GRADES CHECKED | BLM. NOTED | STRUCTURE NOTATNS CHKD | NOTE BOOK NO. ____ | BY | DATE

FILE PATH = c:\pwworking\eecom02\klorenz\d0204536\D160W26-Sht-Plnprf-01.dgn