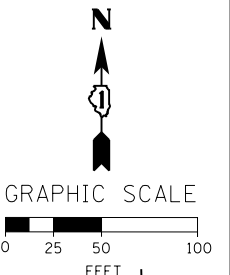
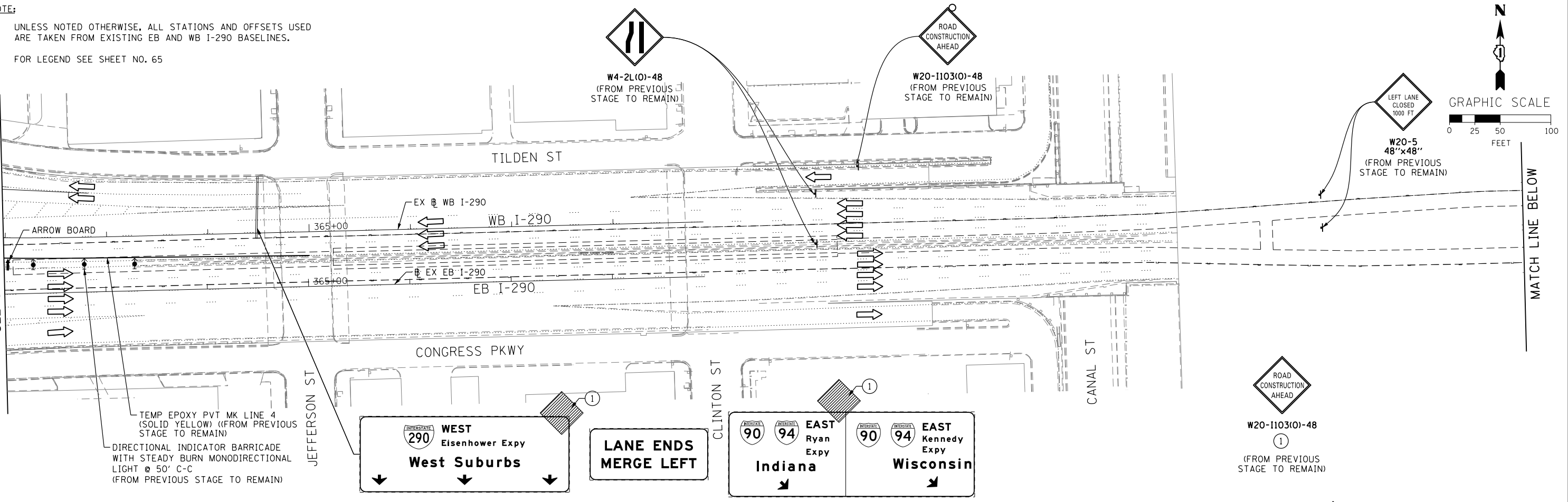


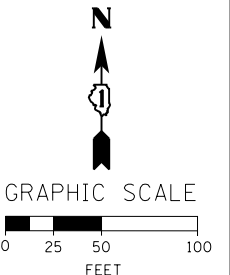
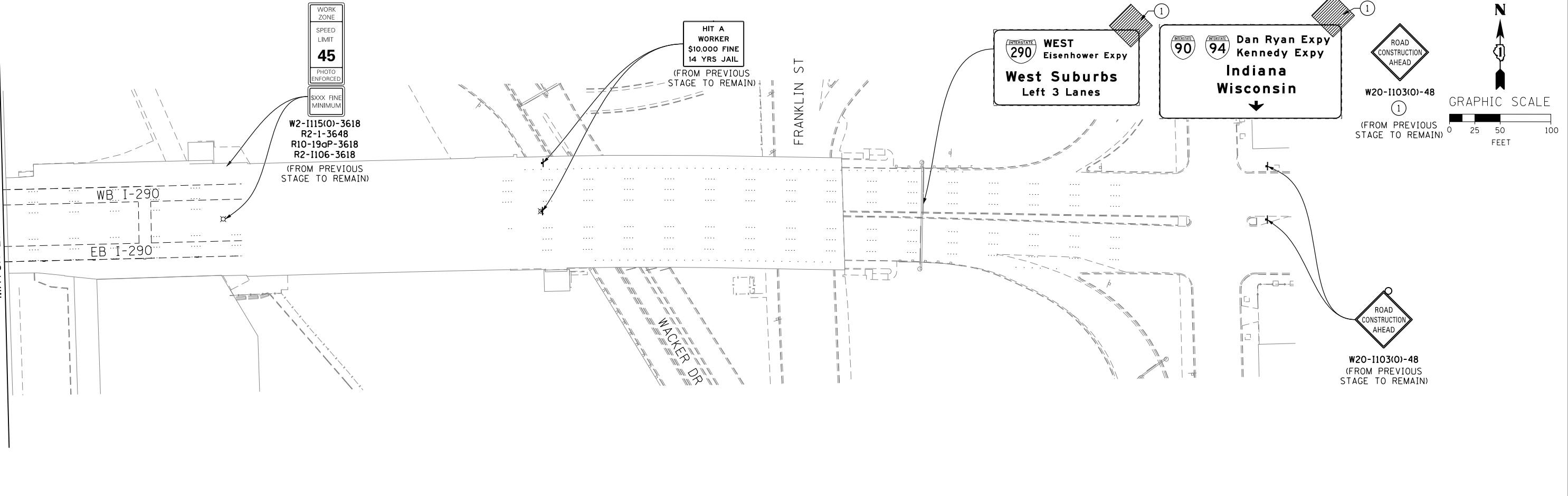
- NOTE:
- UNLESS NOTED OTHERWISE, ALL STATIONS AND OFFSETS USED ARE TAKEN FROM EXISTING EB AND WB I-290 BASELINES.
 - FOR LEGEND SEE SHEET NO. 65

MATCH LINE STA 362+00 EB I-290
SEE SHEET NO. 89



MATCH LINE BELOW

MATCH LINE ABOVE



	D:\6026-Sht-Staging2A-ML-04 USER NAME = pimsarno PLOT SCALE = 50.0000' / in. PLOT DATE = 9/15/2013	DESIGNED - OPS DRAWN - PHP CHECKED - DBM DATE - 9/15/13	REVISED - REVISED - REVISED - REVISED -	STATE OF ILLINOIS DEPARTMENT OF TRANSPORTATION	SUGGESTED STAGES OF CONSTRUCTION AND TRAFFIC CONTROL PLAN MAINLINE STAGING 2A		F.A.I. RTE. 90/94/290 SECTION 2013-008R COUNTY COOK TOTAL SHEETS 559 SHEET NO. 90 CONTRACT NO. 60W26	ILLINOIS FED. AID PROJECT
	SCALE: 1" = 50' SHEET 4 OF 8 SHEETS STA. TO STA.							